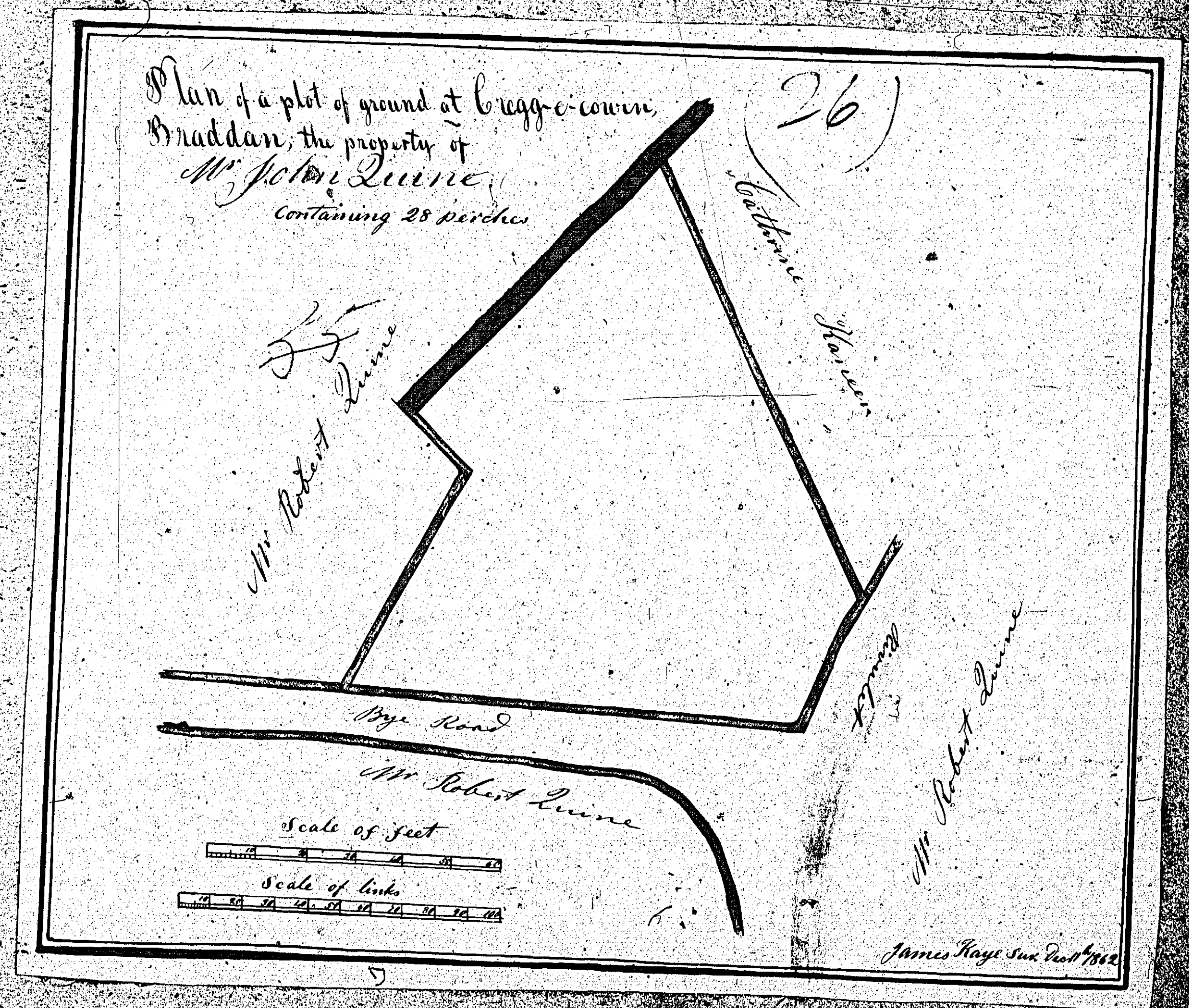


ISLE OF MAN GOVERNMENT: GENERAL REGISTRY

ASYLUM PLANS: PARISH OF BRADDAN

Original coloured

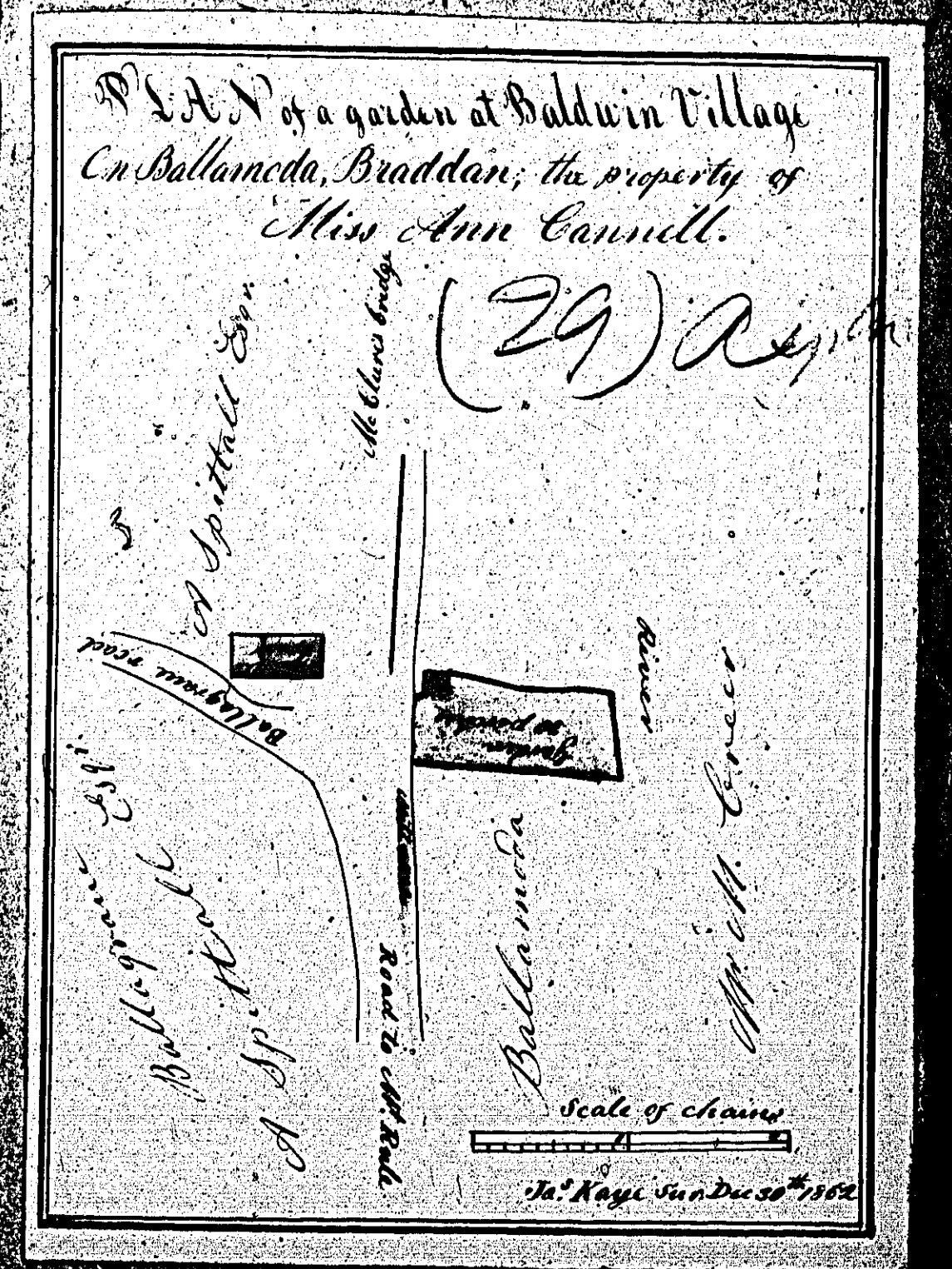
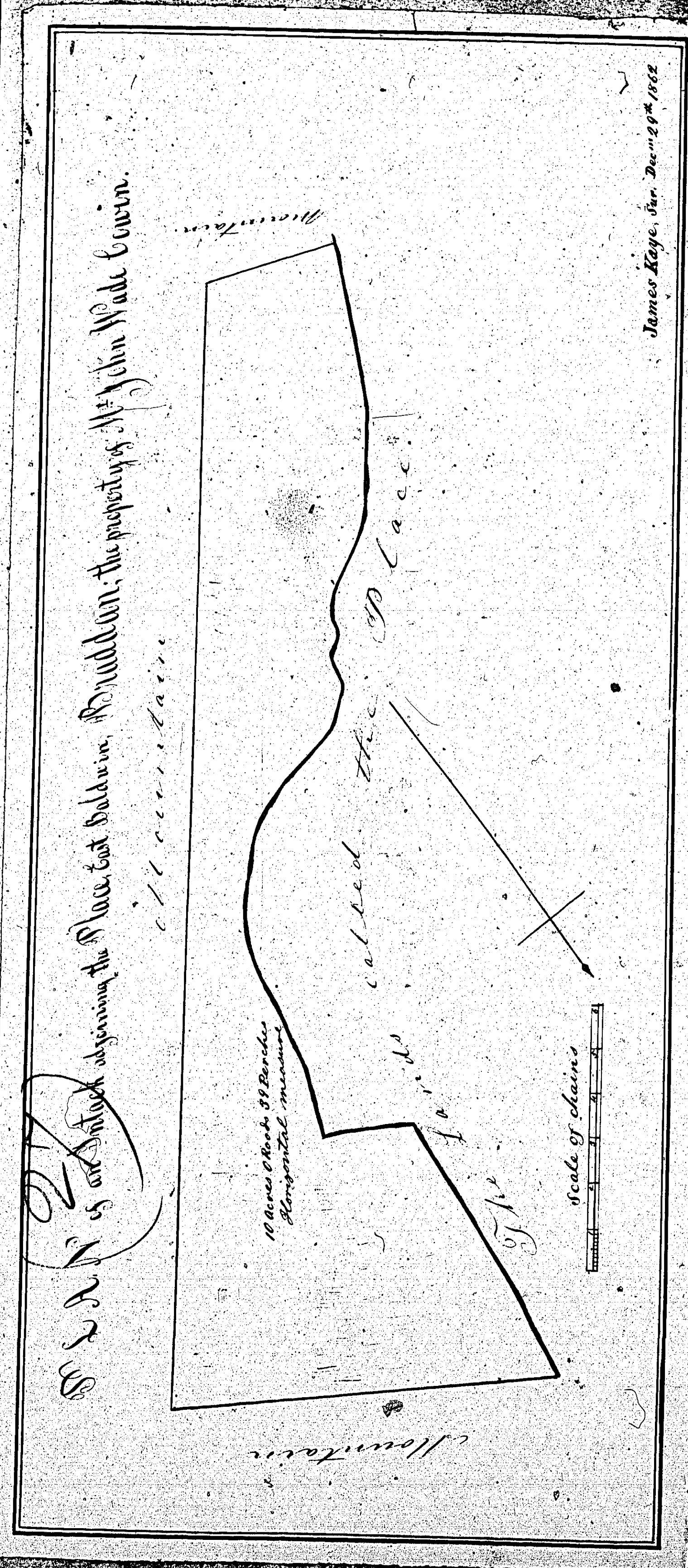
1:23



ISLE OF MAN GOVERNMENT: GENERAL REGISTRY
 ASYLUM PLANS: PARISH OF BRADDAN

- 27 Original coloured (decorative)
- 28 Original monotone
- 29 Original coloured

1:23



Ballanacra
 Braddan
 belonging to
 Miss Currier

Scale - 2 chains to an inch


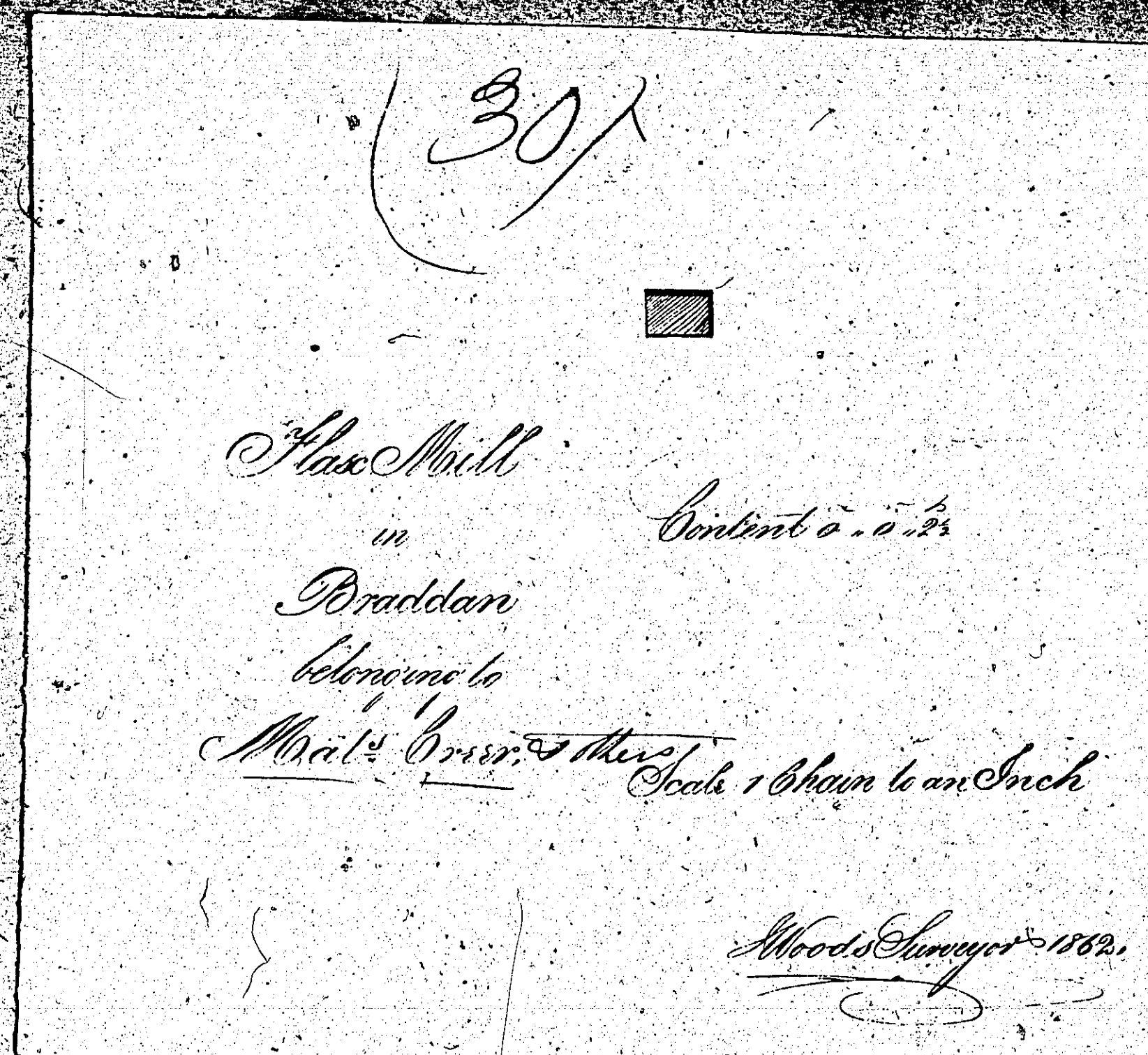
James Kaye, Sur. Decr 29th 1862

ISLE OF MAN GOVERNMENT: GENERAL REGISTRY

ASYLUM PLANS: PARISH OF BRADDAN

Originals monotone

1:23

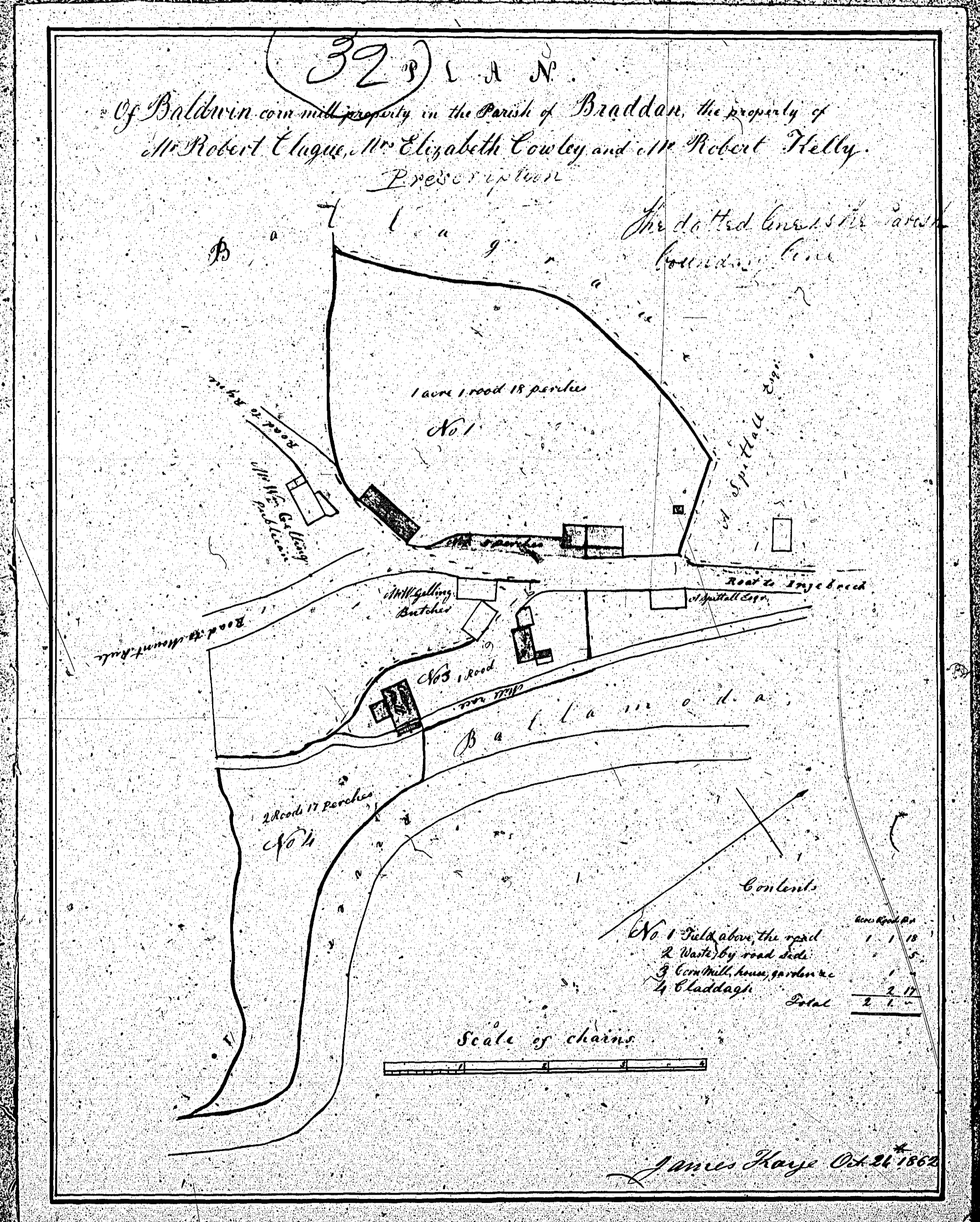


ISLE OF MAN GOVERNMENT: GENERAL REGISTRY

ASYLUM PLANS: PARISH OF BRADDAN

Original coloured

1:23



ISLE OF MAN GOVERNMENT: GENERAL REGISTRY

ASYLUM PLANS: PARISH OF BRADDAN

Original monotone

1:23

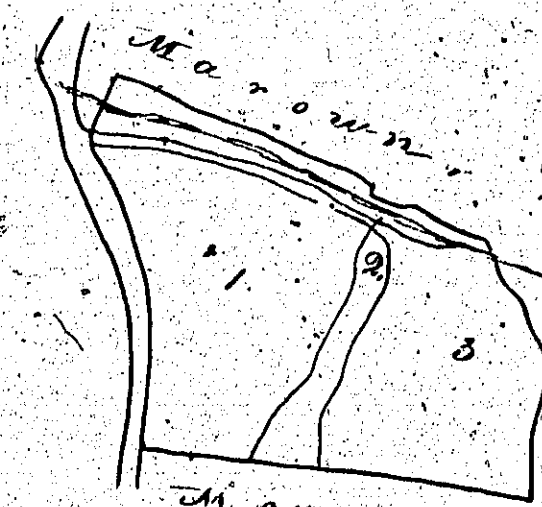
(33)

Barracarr

in

Braddan

belonging to
Tho & Keroboy



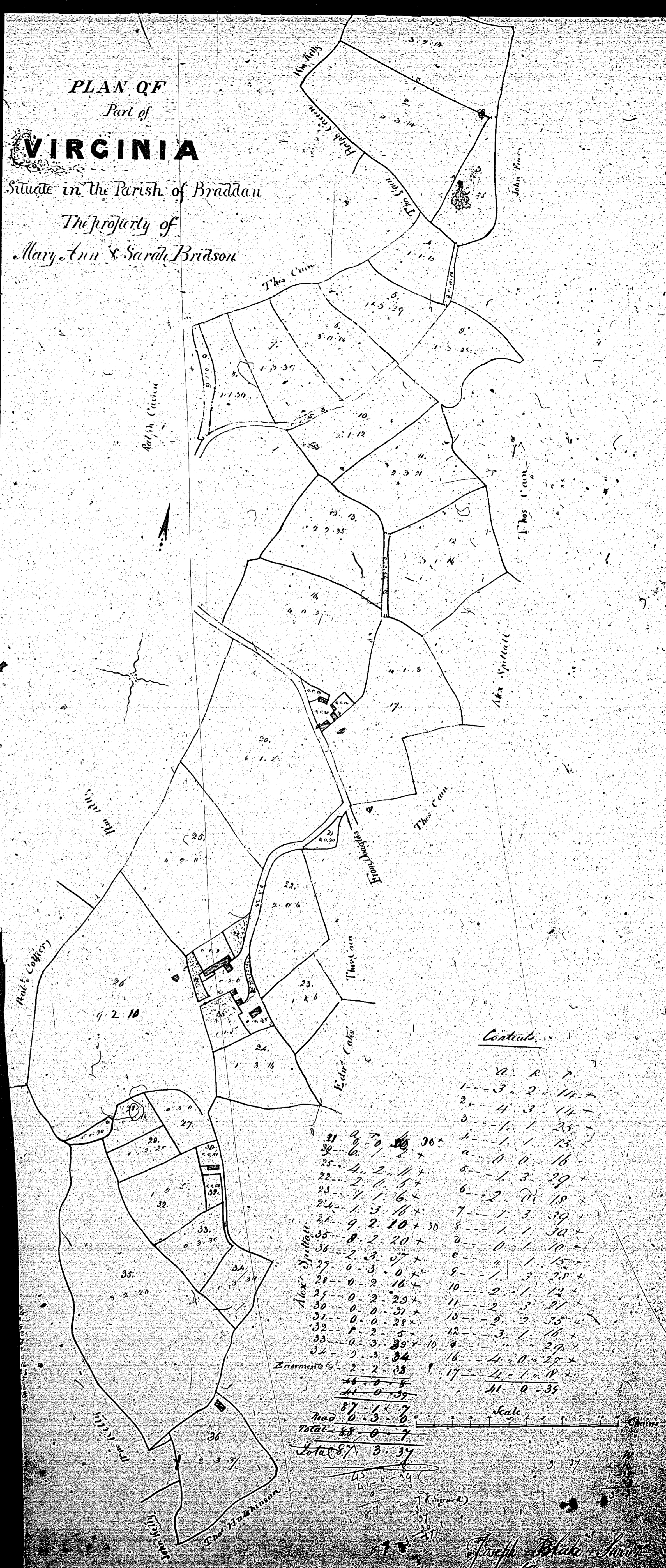
Three chains to an Inch

Contents

	<i>a. r. p.</i>
1	<i>1.0.38</i>
2	<i>0.2.27</i>
3	<i>1.0.1</i>
<i>Road</i>	<i>0.0.16</i>
<i>Total</i>	<i>3.0.2</i>

Revised from the Plan 83.
by Mr. Woods Surveyor 1863

PLAN OF
Part of
VIRGINIA
Situate in the Parish of Braddan
The property of
Mary Ann & Sarah Braddon



1	0	0	0	0
2	0	0	0	0
3	0	0	0	0
4	0	0	0	0
5	0	0	0	0
6	0	0	0	0
7	0	0	0	0
8	0	0	0	0
9	0	0	0	0
10	0	0	0	0
11	0	0	0	0
12	0	0	0	0
13	0	0	0	0
14	0	0	0	0
15	0	0	0	0
16	0	0	0	0
17	0	0	0	0
18	0	0	0	0
19	0	0	0	0
20	0	0	0	0
21	0	0	0	0
22	0	0	0	0
23	0	0	0	0
24	0	0	0	0
25	0	0	0	0
26	0	0	0	0
27	0	0	0	0
28	0	0	0	0
29	0	0	0	0
30	0	0	0	0
31	0	0	0	0
32	0	0	0	0
33	0	0	0	0
34	0	0	0	0
35	0	0	0	0
36	0	0	0	0
37	0	0	0	0
Zerments by				
2	2	2	2	2
4	4	4	4	4
6	6	6	6	6
8	8	8	8	8
10	10	10	10	10
12	12	12	12	12
14	14	14	14	14
16	16	16	16	16
18	18	18	18	18
20	20	20	20	20
22	22	22	22	22
24	24	24	24	24
26	26	26	26	26
28	28	28	28	28
30	30	30	30	30
32	32	32	32	32
34	34	34	34	34
36	36	36	36	36
37	37	37	37	37
Total 87 3 34				

Centals

1	3	2	14
2	4	3	14
3	1	1	25
4	0	0	16
5	1	3	29
6	2	0	18
7	1	3	39
8	1	1	38
9	0	1	10
10	1	3	28
11	2	3	21
12	3	2	55
13	3	1	16
14	4	0	29
15	4	0	28
16	4	0	18
17	4	0	18
18	0	35	

Scale

Joseph Deane Surveyor

ISLE OF MAN GOVERNMENT: GENERAL REGISTRY

ASYLUM PLANS: PARISH OF BRADDAN

Original monotone

1:23