

NOTES

The plans have been filmed in their bound state

This will have caused some image distortion particularly where large plans go into the binding gutter and/or have been folded

Many of the larger plans are damaged

Where plans are coloured this has been noted; 'monochrome' indicates a single ink colour which may be black, brown or blue

START OF VOLUME

ISLE OF MAN GOVERNMENT: GENERAL REGISTRY

ASYLUM PLANS: PARISH OF BRADDAN

Original coloured

1:23

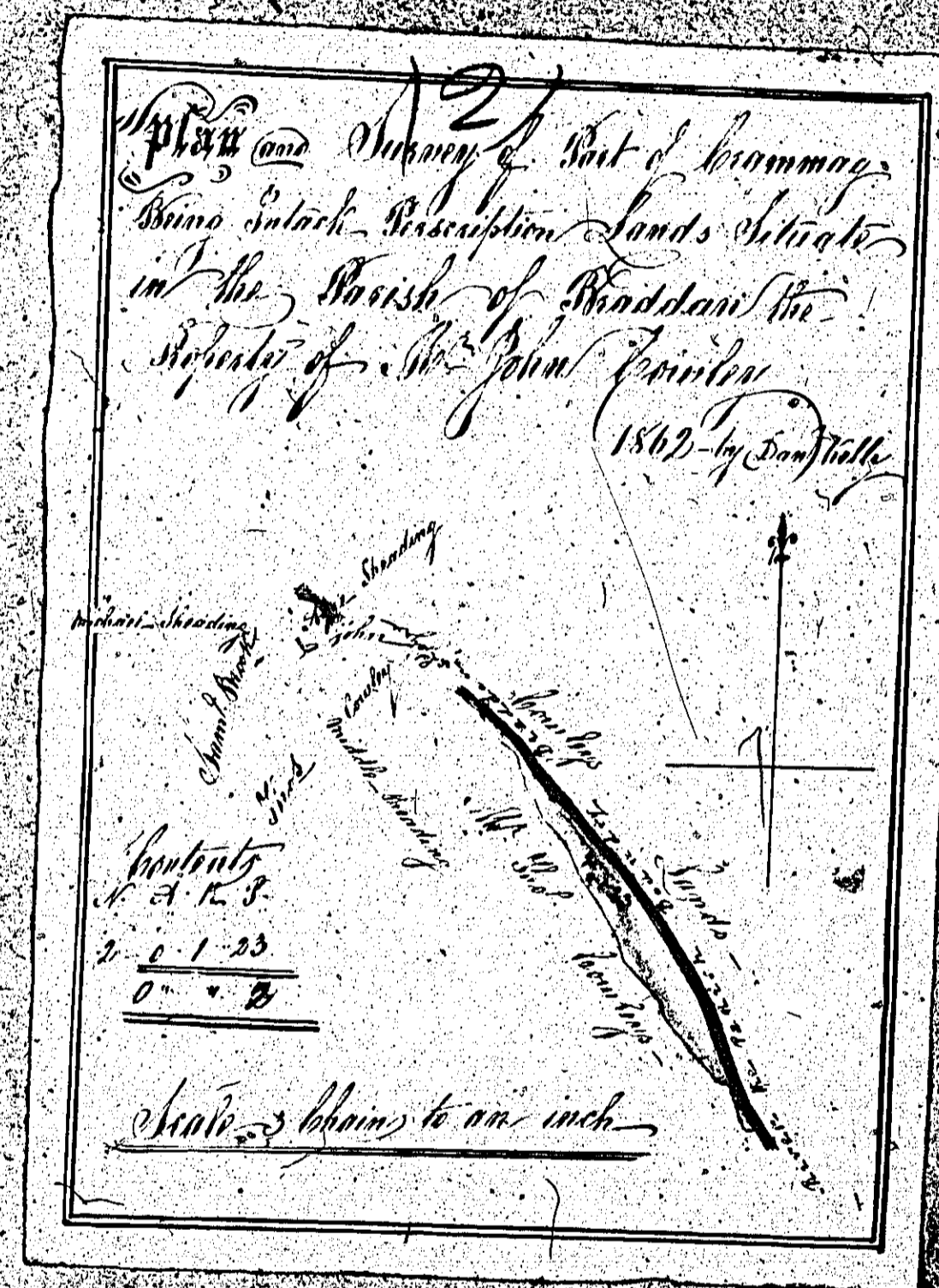


ISLE OF MAN GOVERNMENT: GENERAL REGISTRY

ASYLUM PLANS: PARISH OF BRADDAN

Original coloured

1:23



ISLE OF MAN GOVERNMENT: GENERAL REGISTRY

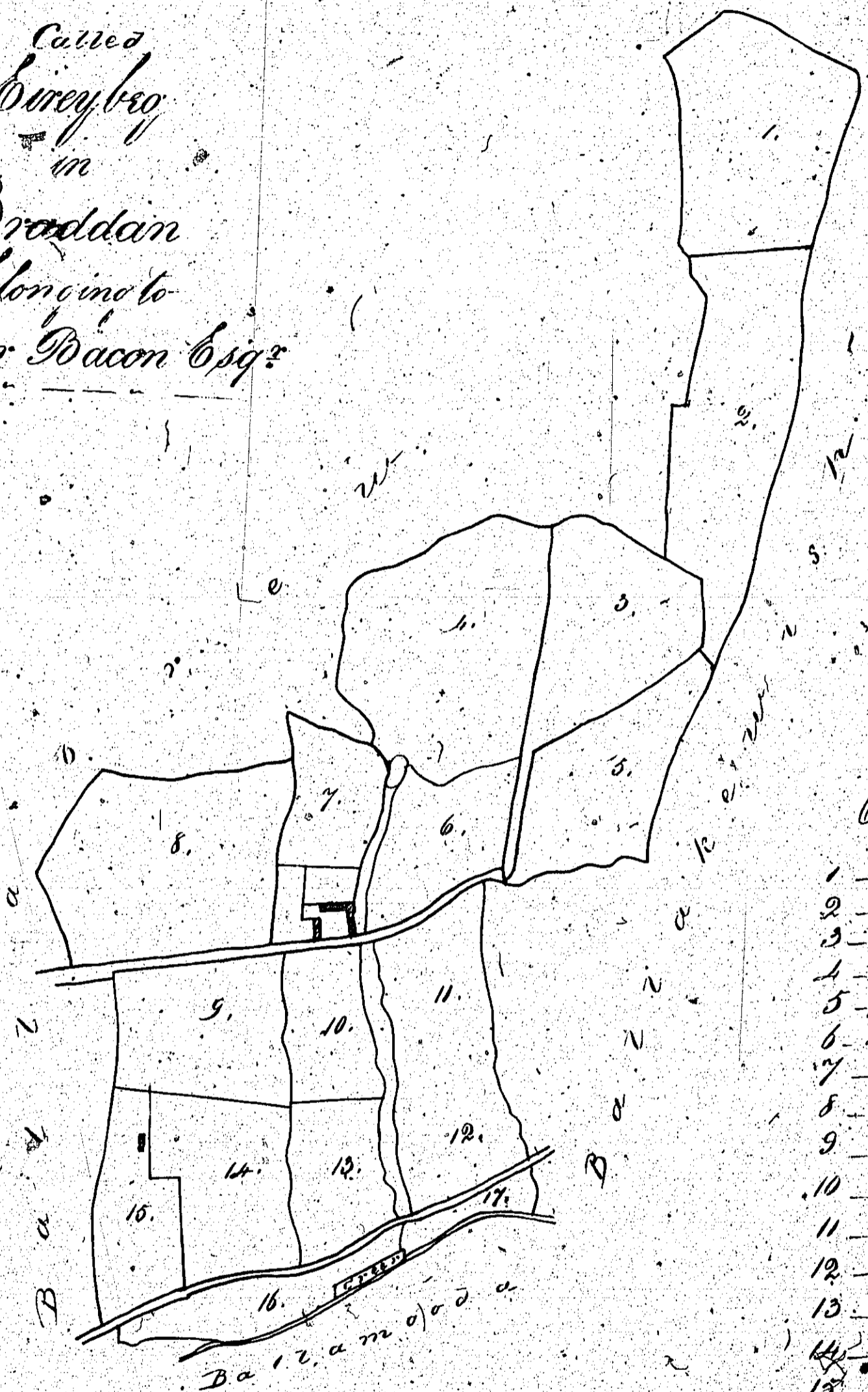
ASYLUM PLANS: PARISH OF BRADDAN

Original monotone

1:2

(3)

Barrabrew
 Called
 Coneybeg
 in
 Braddan
 belonging to
 Caesar Bacon Esq^r



Contents

1	5. 1. 12
2	5. 2. 14
3	6. 1. 16
4	4. 3. 5
5	5. 2. 20
6	3. 3. 25
7	3. 0. 3
8	9. 2. 16
9	5. 2. 28
10	3. 0. 1
11	4. 1. 5
12	5. 0. 29
13	3. 1. 6
14	4. 3. 21
15	3. 3. 25
16	2. 3. 25
17	1. 0. 88
Stn	1. 0. 14
Basement &c	3. 0. 35
Public Road	0. 5. 8
Total	92. 2. 11

6 Chains to an Inch.

Copied from the Plan 2.
 For the use of the Surveyors under the
 Lunatic Asylums Act by
 Jas. Woods Surveyor 1842

ISLE OF MAN GOVERNMENT: GENERAL REGISTRY

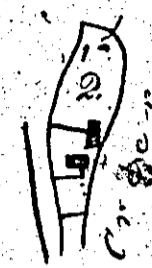
ASYLUM PLANS: PARISH OF BRADDAN

Originals monotone

1:23

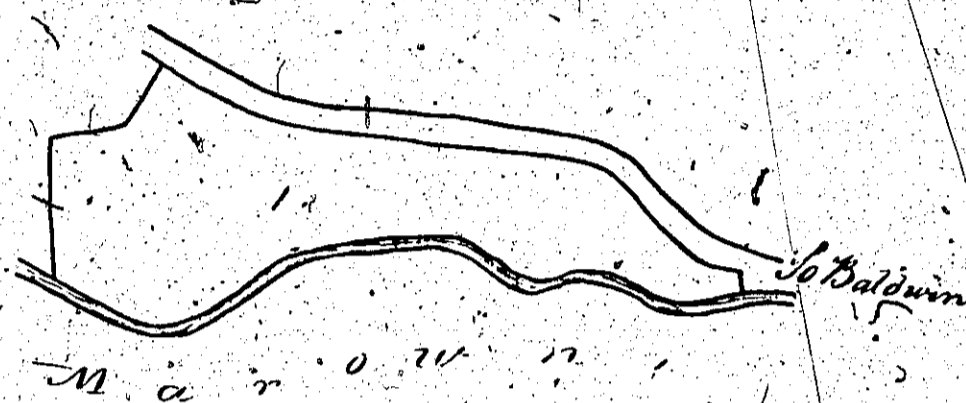
(4)

Ballabreew
in
Braddan
Belmore 14
Mr. Spittal Esq.



Contents

	a. r. p.
1	1. 2. 26
Braddan 2	0. 0. 35
Road to River	0. 1. 22
Total	2. 1. 3



Three chains to an Inch.


Copied from Title Plan 23
by Jas Woods Surveyor 1862

(5)

Ballakewish
in
Braddan
belonging to
John McBlure

Contents

1	1. 1. 38 1/2
2	1. 0. 31 1/4
Road	0. 0. 15
Total	2. 3. 1 1/2



3 chains to an Inch

Copied from Title Plan 2
for the purposes of the
Manx Asylum Act
by Jas Woods Surveyor 1862