
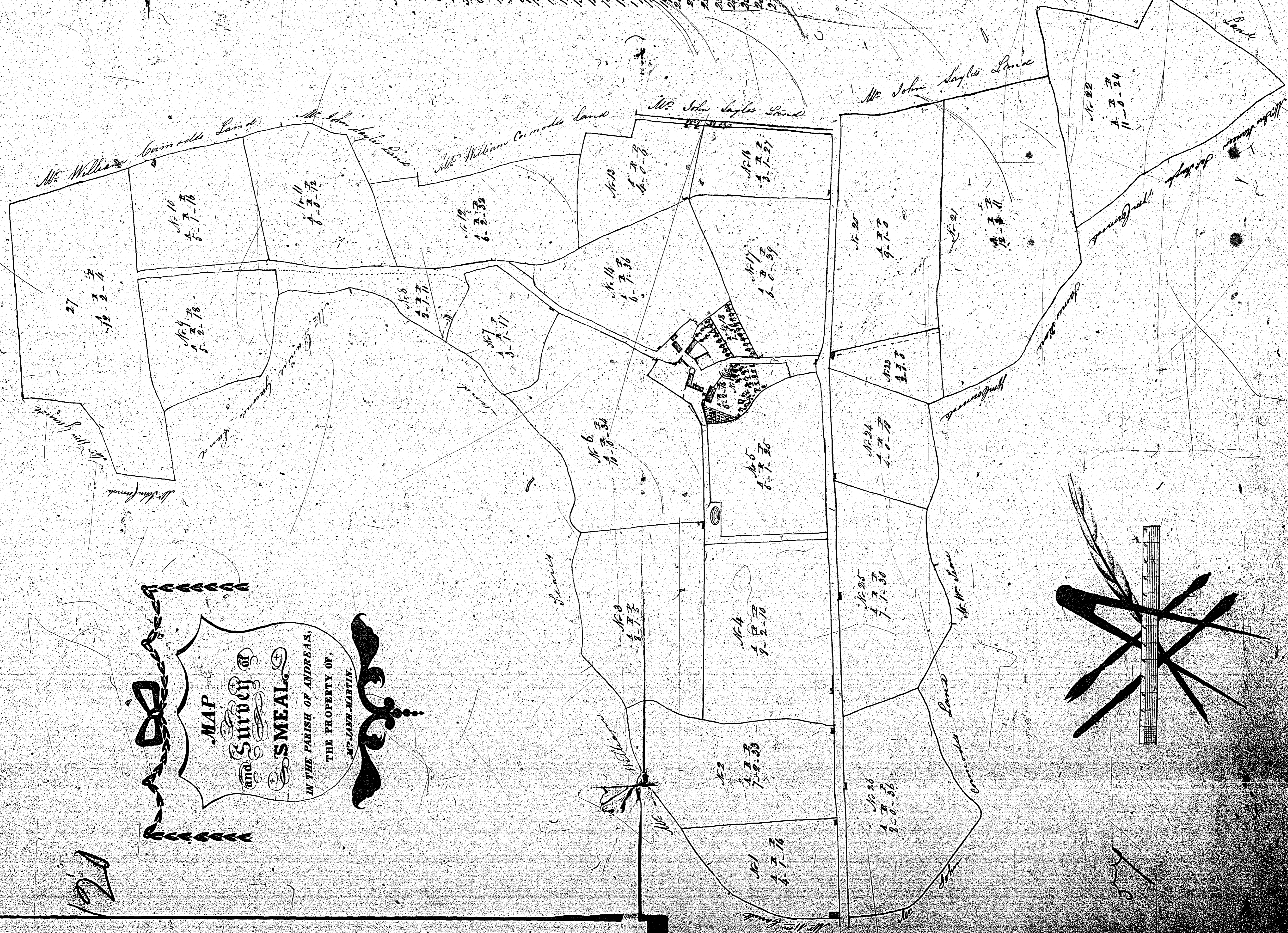


No	Contents	A	B	P
1		4	1	14
2		7	2	33
3		8	1	5
4		8	2	10
5		5	1	25
6		10	0	34
7	Maiden	5	1	11
8		2	1	11
9		5	2	18
10		5	1	18
11		6	0	18
12		6	2	35
13		4	0	6
14		6	1	35
15	Bankers road	1	1	21
16		3	1	23
17		6	0	30
18	St. John's	5	2	18
19	Christ Church	5	2	18
20		9	1	0
21		12	3	11
22		11	0	24
23		2	0	0
24		4	0	18
25		7	1	30
26		8	0	36
27		12	2	4
		188	0	18



ISLE OF MAN GOVERNMENT: GENERAL REGISTRY
 ASYLUM PLANS: PARISH OF ANDREAS

Original monotone

1:23


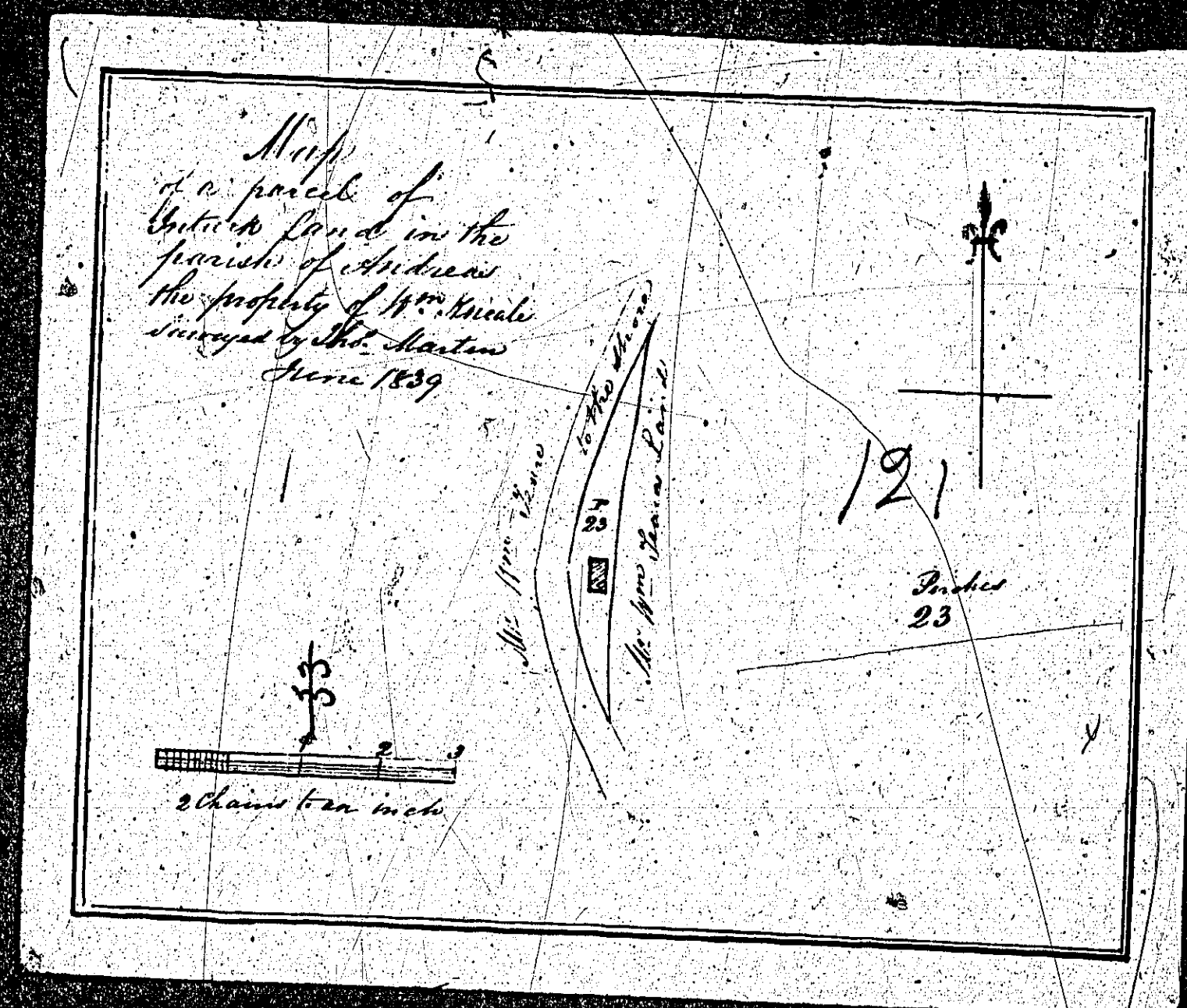
Original S. 1880

ISLE OF MAN GOVERNMENT: GENERAL REGISTRY

ASYLUM PLANS: PARISH OF ANDREAS

Originals monotone

1:23



58

MAP
and **SURVEY** of
(an **ESTATE** in)
the Parish of *Andreas*
the Property of *Mr. Wm. Connors*

REFERENCES
The Parcels No. 1-8 is part of
Ballabineagh Quarterland
No. 9-17 part of Down
Quarterland

(123)
Mr. John Doyle

No. 5
A R P
2-1-36

No. 6
A R P
3-1-23

No. 1
A R P
4-0-1

No. 2
A R P
3-2-18

No. 3
A R P
2-3-8

No. 4
A R P
2-3-26

Mr. John Doyle's Land

No. 16
A R P
0-2-38

No. 15
A R P
1-4-38 1/4

No. 9
A R P
3-2-18

No. 10
A R P
2-7-18

No. 11
A R P
2-3-28 1/2

No. 12
A R P
4-0-14

No. 13
A R P
2-3-7 1/2

No. 17
A R P
1-2-9 1/4

No.	Contents	A R P
1	4-0-1
2	3-2-18
3	2-3-8
4	2-3-26
5	2-1-36
6	3-1-23
7	House & garden	1-2-8
8	0-1-36
Content of Ballabineagh		21-0-36
9	3-2-18
10	2-0-18
11	2-3-28 1/2
12	4-0-04
13	2-3-7 1/2
14	House & garden	0-3-17
15	4-3-38 1/4
16	0-2-32
17	1-2-9 1/4
Down		23-2-3 1/2
		20-0-34
Total		43-2-38 1/2



ISLE OF MAN GOVERNMENT: GENERAL REGISTRY

ASYLUM PLANS: PARISH OF ANDREAS

Original monotone

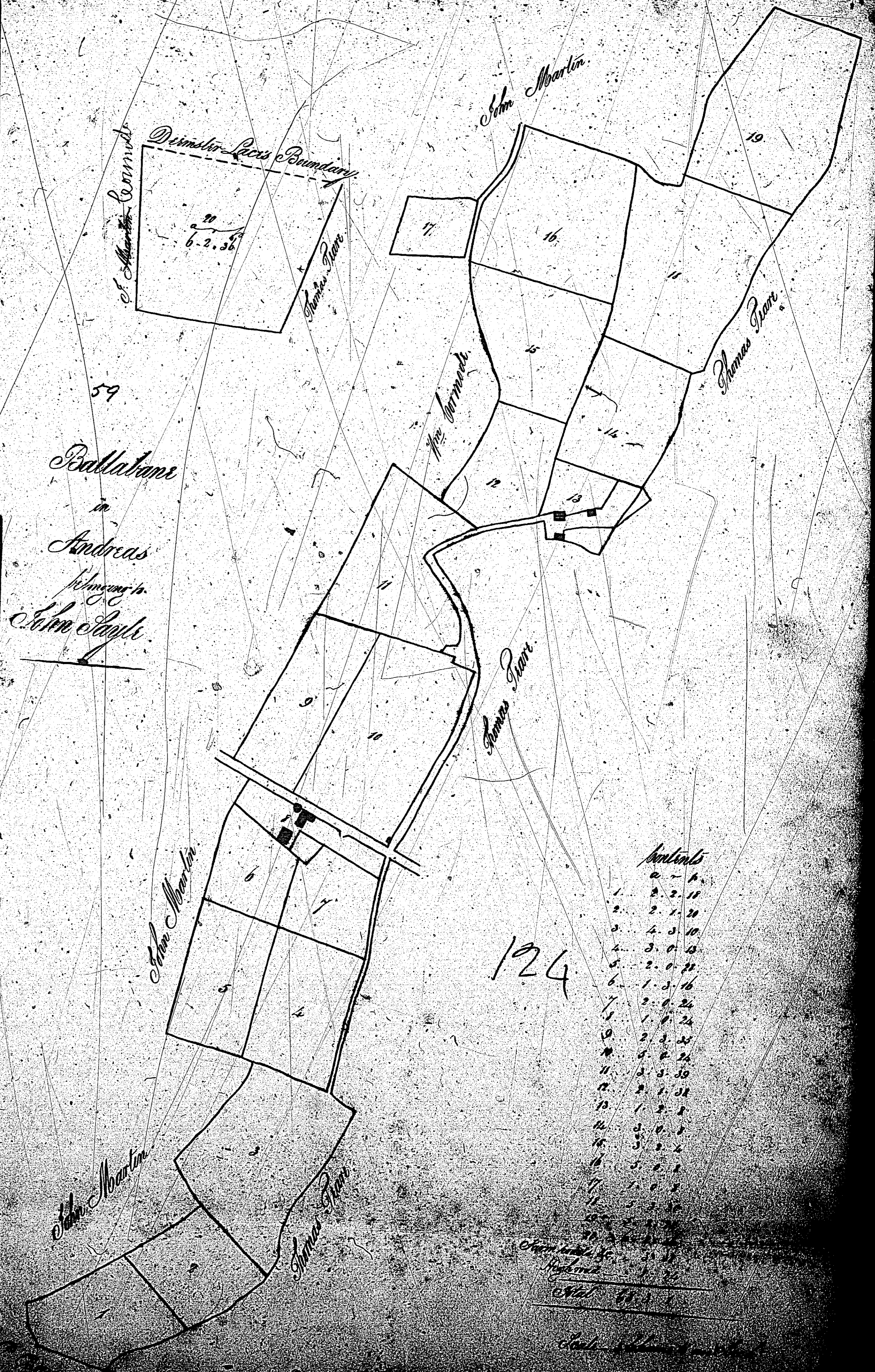
1:23

ISLE OF MAN GOVERNMENT: GENERAL REGISTRY

ASYLUM PLANS: PARISH OF ANDREAS

Original monotone

1:23



59
Ballantine
 in
Andreas
John C. C. C.
John C. C. C.

124

Partials

1	2	18
2	2	20
3	4	10
4	3	14
5	2	21
6	1	16
7	2	24
8	1	24
9	2	24
10	4	24
11	3	30
12	2	30
13	1	8
14	3	8
15	3	4
16	3	4
17	1	8
18	5	20
19	2	20
20	3	20

Scale
1 inch = 20 feet
1:23

ISLE OF MAN GOVERNMENT: GENERAL REGISTRY
 ASYLUM PLANS: PARISH OF ANDREAS

Original monotone

1:23

(125)

*Ballabane
 in
 Andreas
 belonging to
 Thomas Peare.*

*Surveyed by Peter M. J. J.
 Andreas 2nd plan 1863.*



ISLE OF MAN GOVERNMENT: GENERAL REGISTRY

ASYLUM PLANS: PARISH OF ANDREAS

Original monotone

1:23

