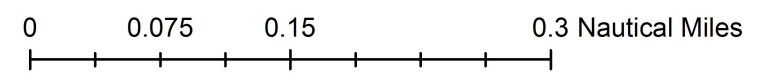



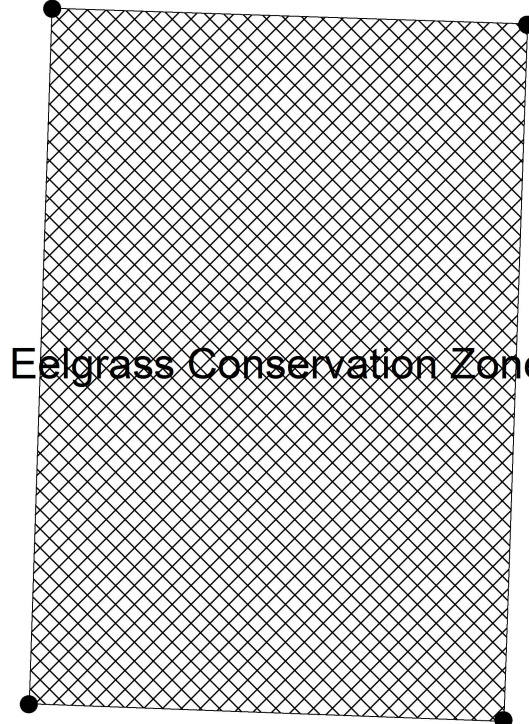
4°24'W

4°23'W



Point: A
54° 12.7668' N
04° 23.8002' W

Point: B
54° 12.7668' N
04° 23.3333' W



Eelgrass Conservation Zone

Point: D
54° 12.3666' N
04° 23.8002' W

Point: C
54° 12.3666' N
04° 23.3333' W

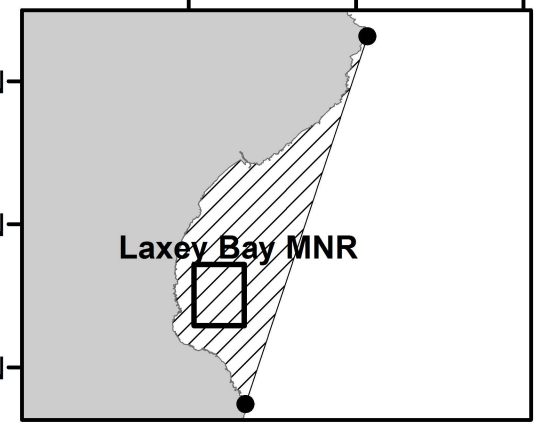
54°12.5'N

4°24'W 4°22'W 4°20'W

54°14'N

54°13'N

54°12'N



Laxey Bay MNR

Not to be used for navigation
Projected coordinate system: British National Grid
Datum: D OSGB 1936