

244500

245000

245500

246000

246500

247000

247500

248000



504500

504000

503500

503000

502500

504500

504000

503500

503000

502500

244500

245000

245500

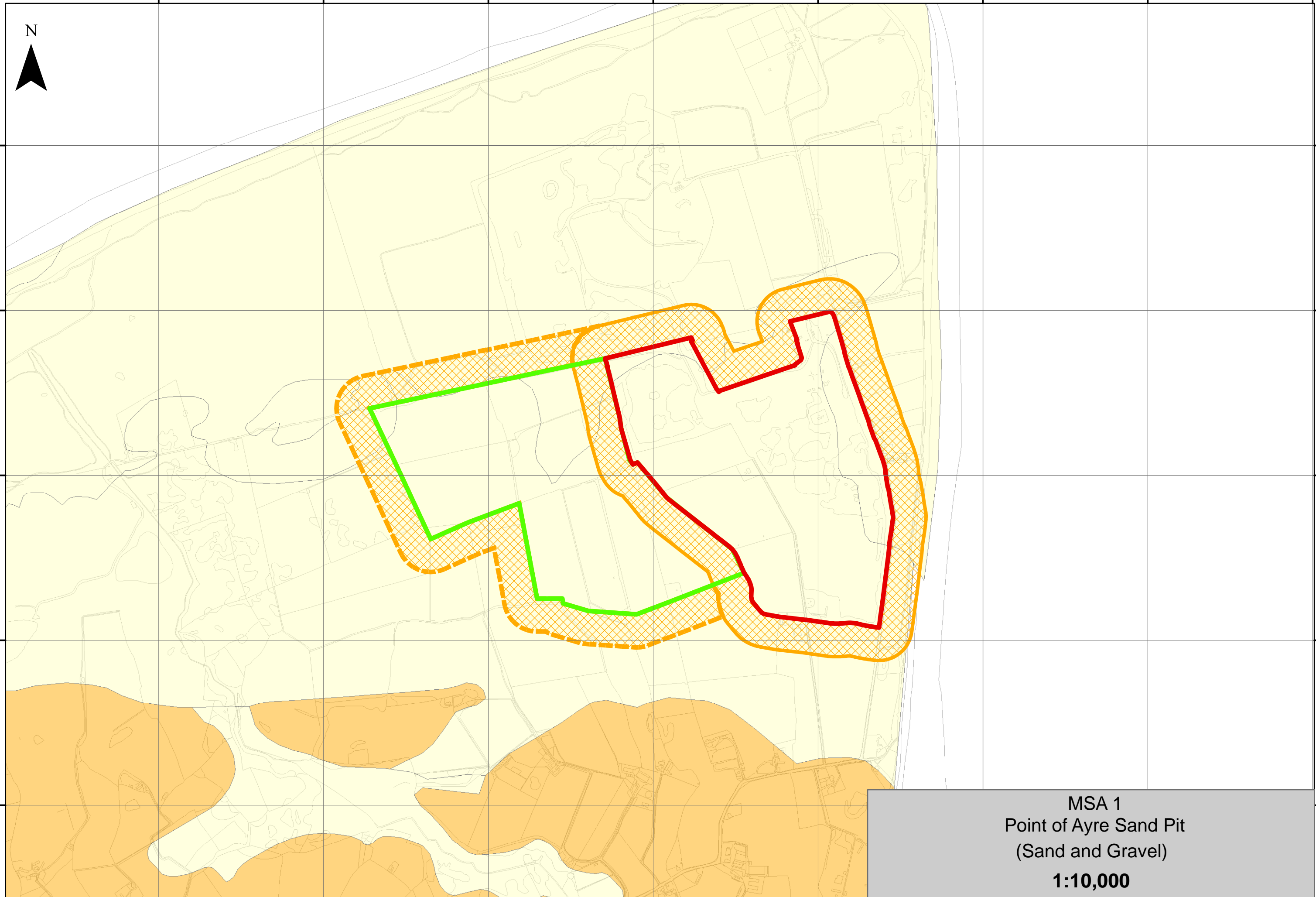
246000

246500

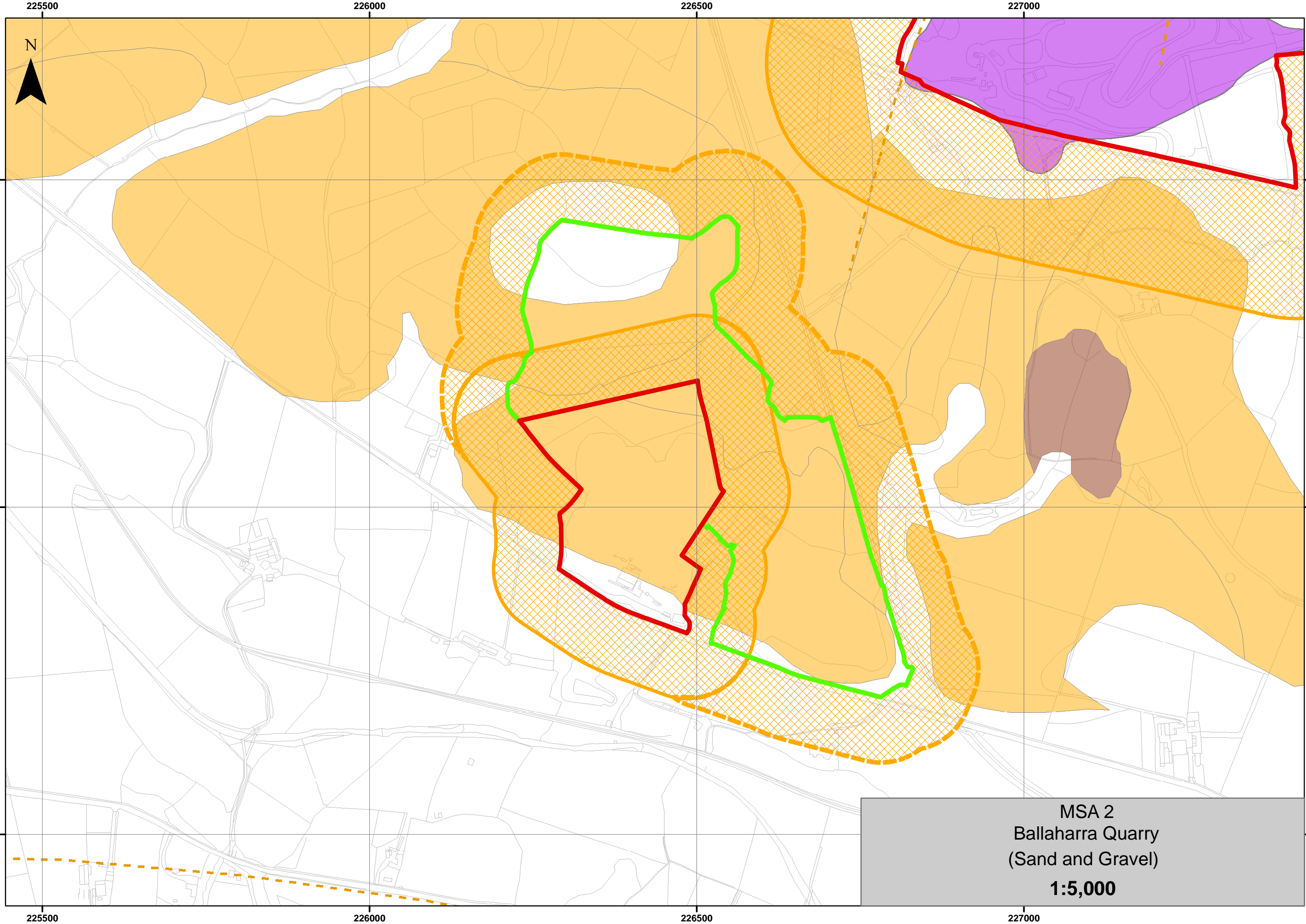
247000

247500

248000



MSA 1  
Point of Ayre Sand Pit  
(Sand and Gravel)  
**1:10,000**



MSA 2  
Ballaharra Quarry  
(Sand and Gravel)  
**1:5,000**

226500

227000

227500

228000



483500

483500

483000

483000

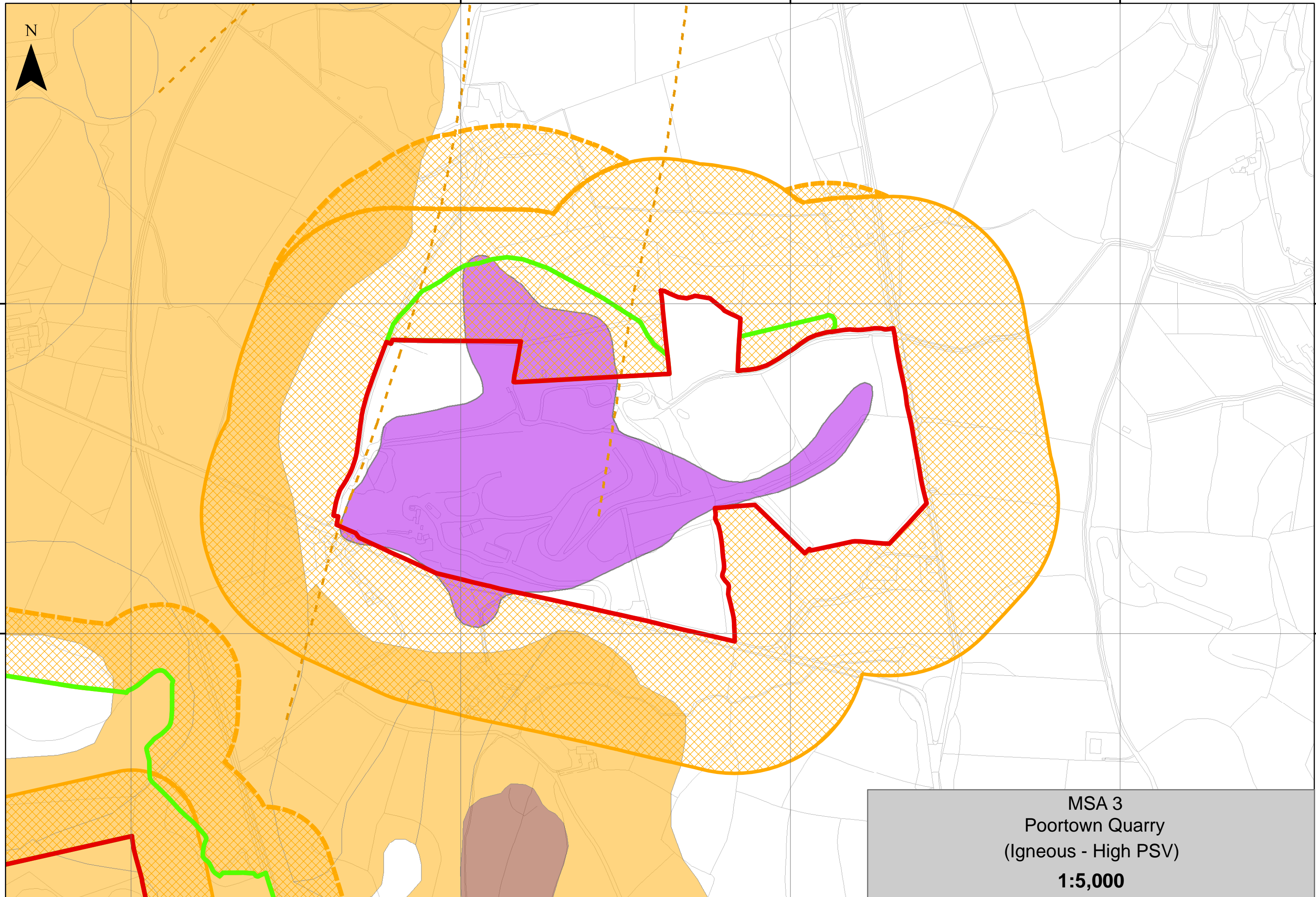
226500

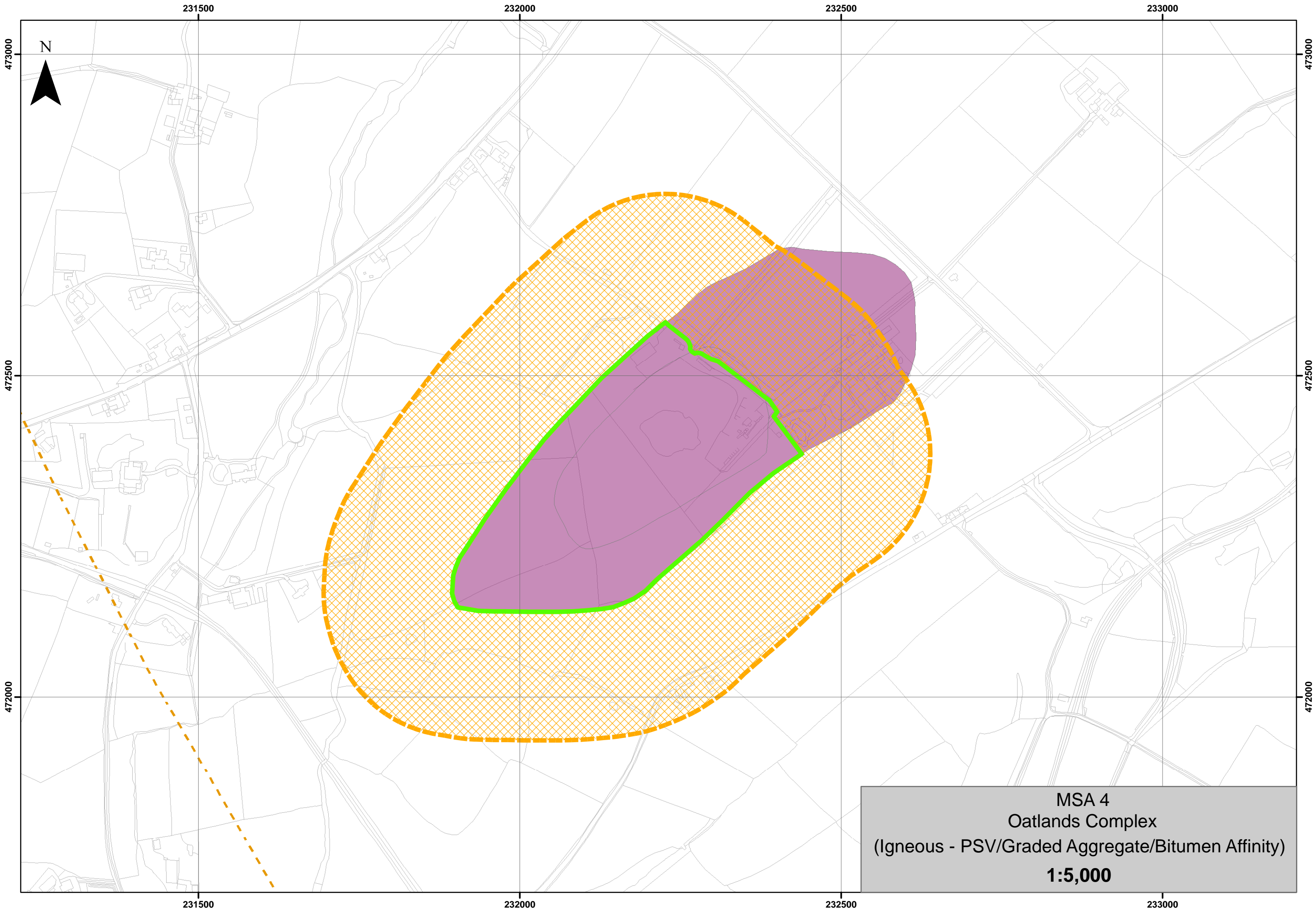
227000

227500

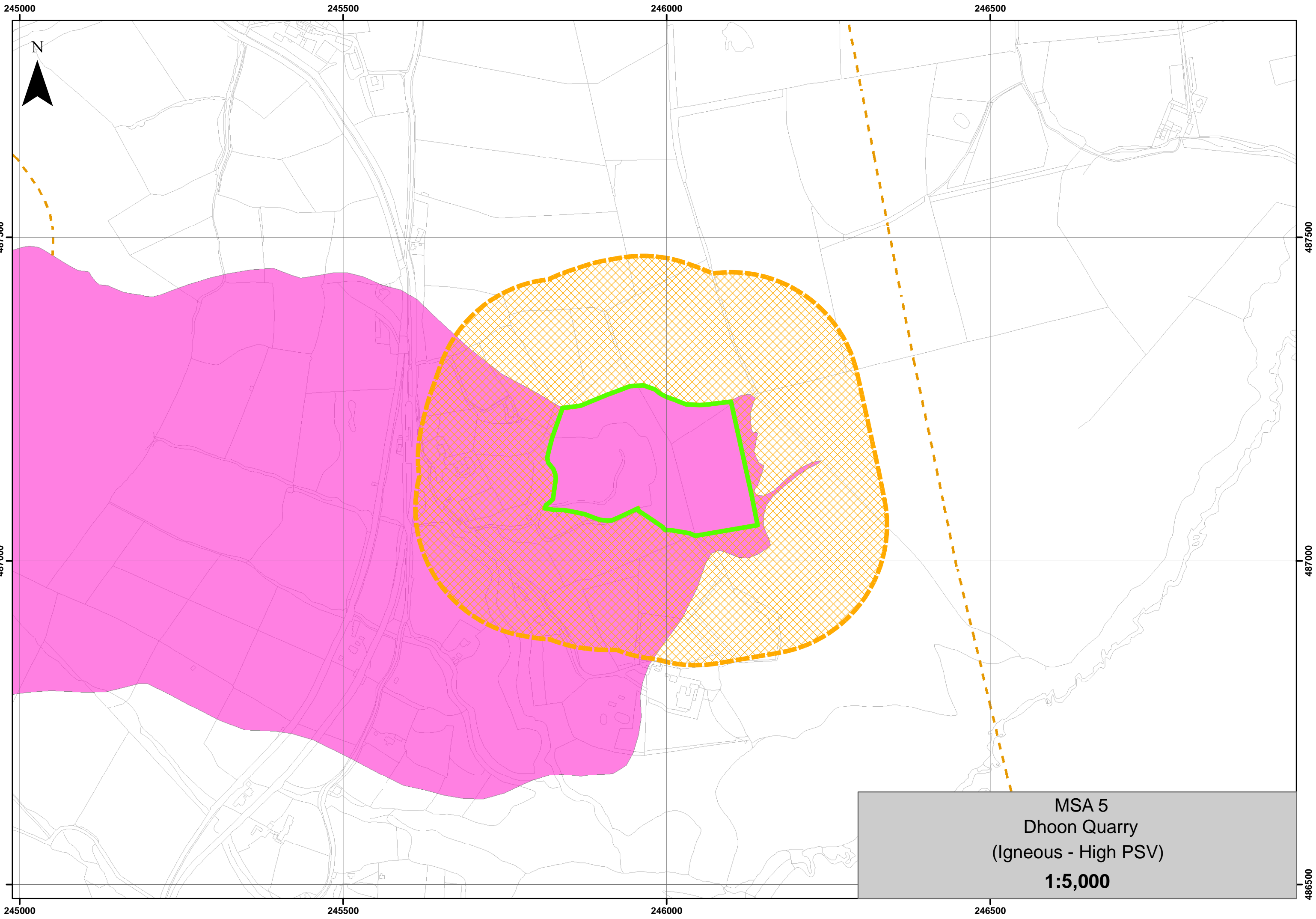
228000

MSA 3  
Poortown Quarry  
(Igneous - High PSV)  
**1:5,000**

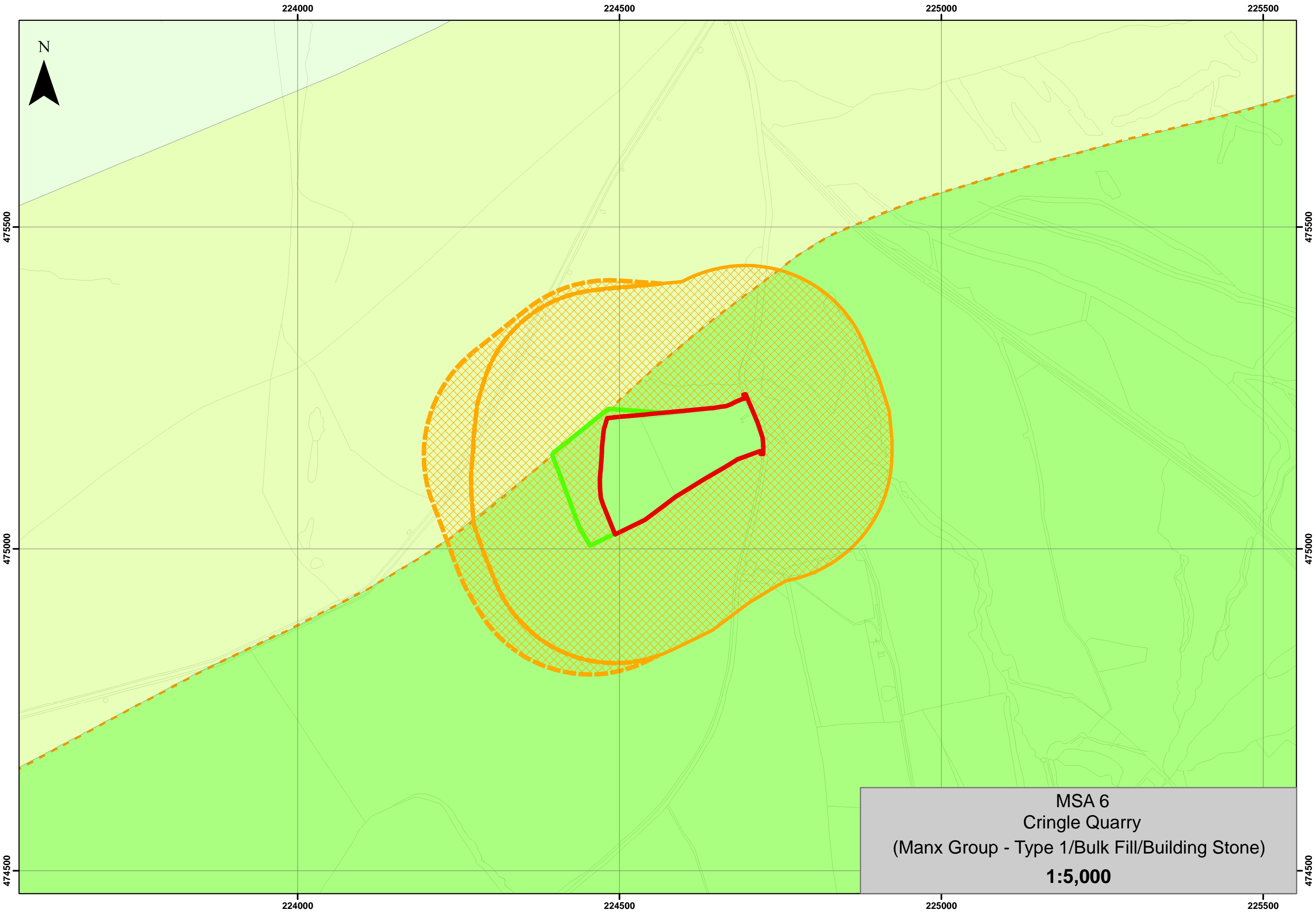




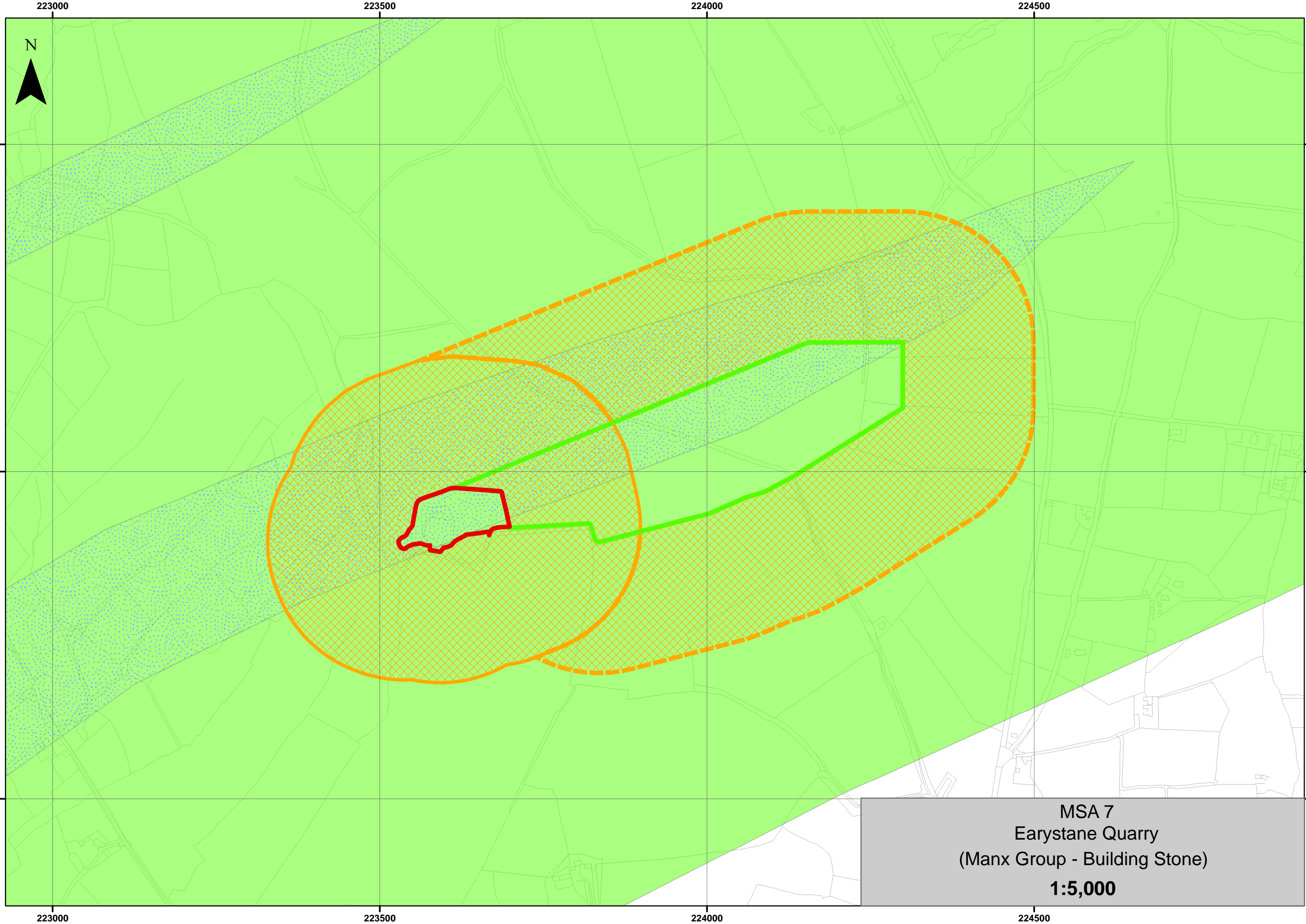
MSA 4  
Oatlands Complex  
(Igneous - PSV/Graded Aggregate/Bitumen Affinity)  
**1:5,000**



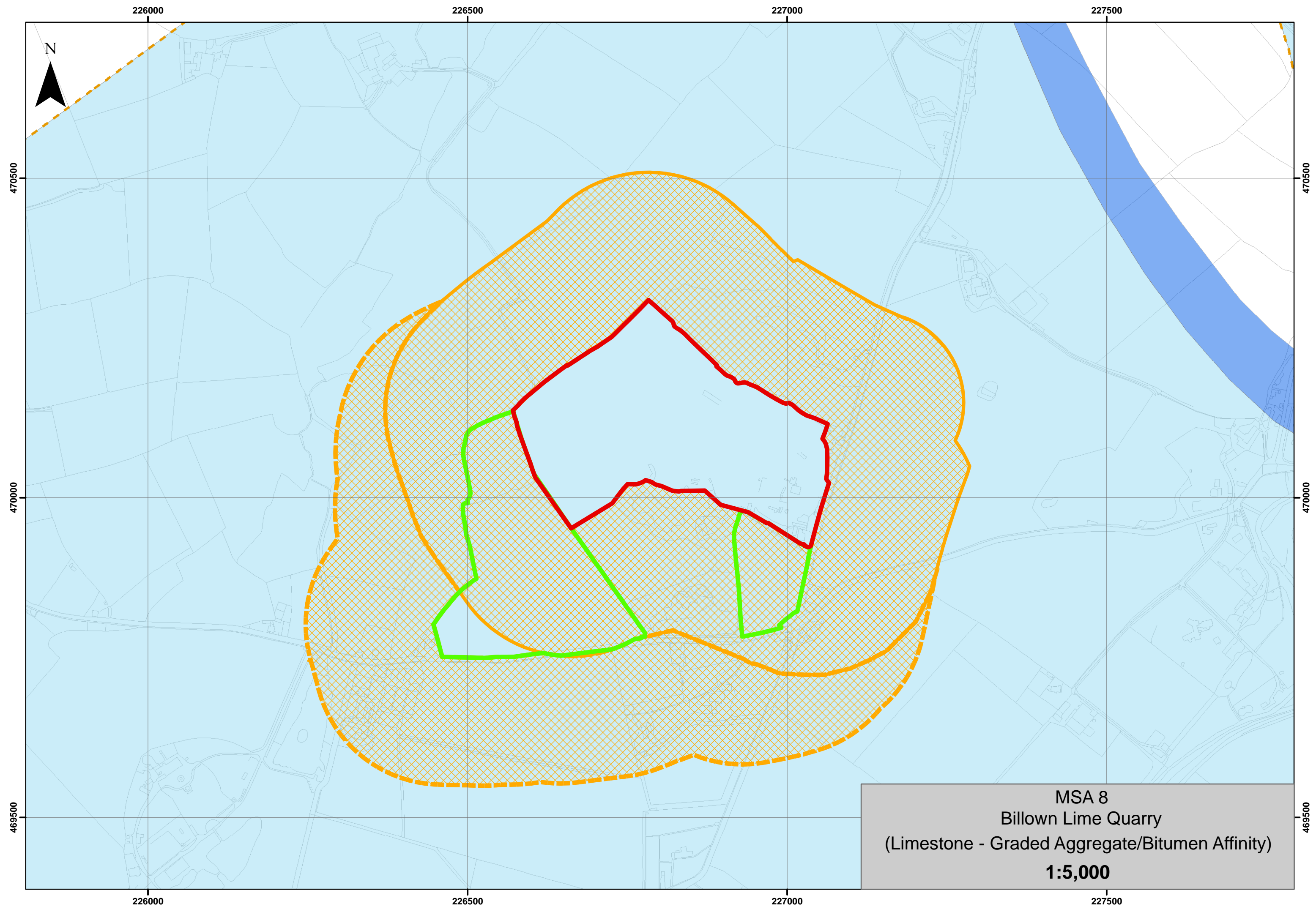
MSA 5  
Dhoon Quarry  
(Igneous - High PSV)  
**1:5,000**



MSA 6  
Cringle Quarry  
(Manx Group - Type 1/Bulk Fill/Building Stone)  
**1:5,000**

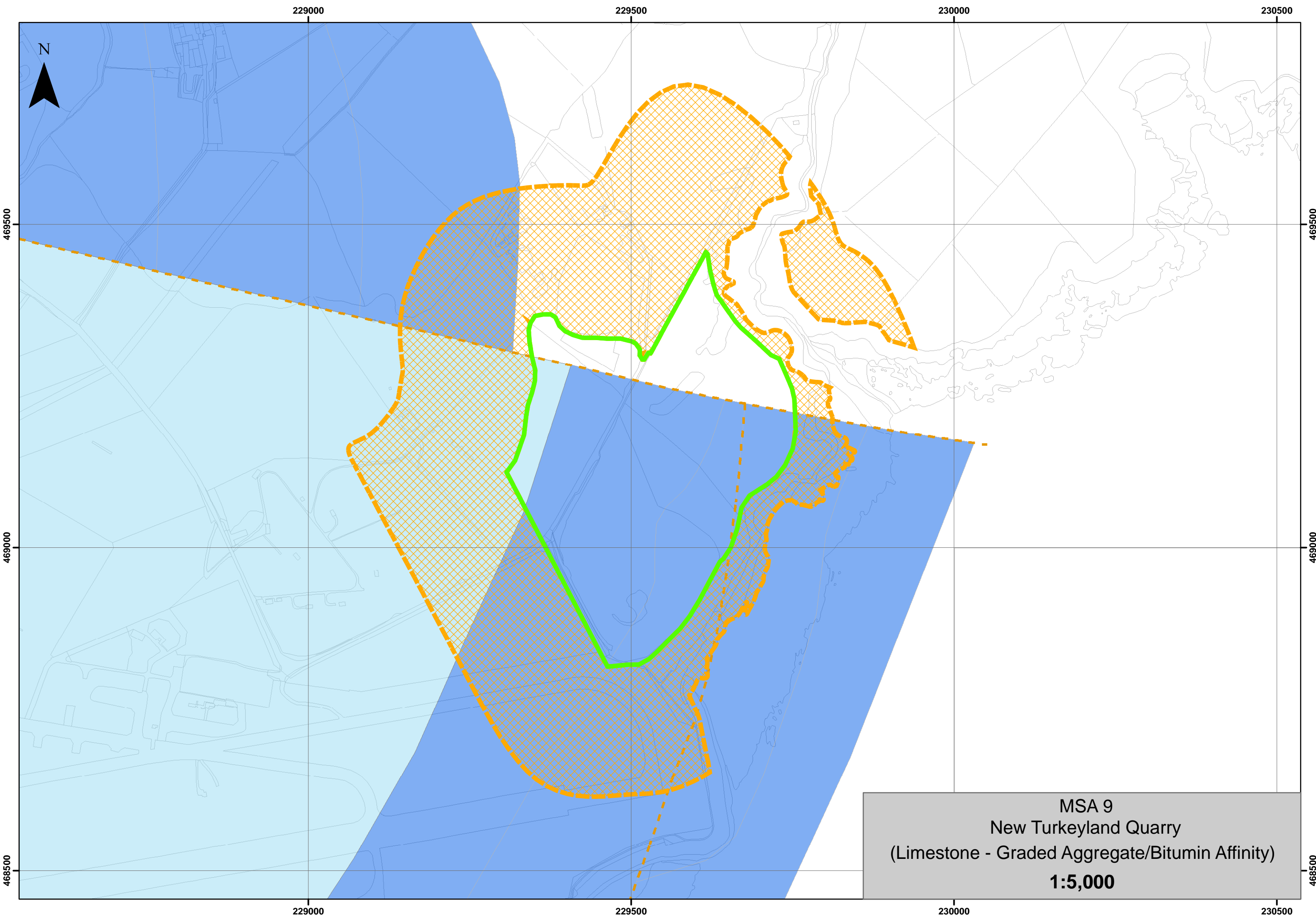


MSA 7  
Earystane Quarry  
(Manx Group - Building Stone)  
**1:5,000**



MSA 8  
Billown Lime Quarry  
(Limestone - Graded Aggregate/Bitumen Affinity)  
**1:5,000**





MSA 9  
New Turkeyland Quarry  
(Limestone - Graded Aggregate/Bitumin Affinity)  
**1:5,000**