













**Figure 6**

**Legend**



**Feature\_Ty**

-  Planning Permission
-  Buffer Around Mineral Workings
-  Mineral Safeguarding Area
-  Buffer Zone Around Mineral Safeguarding Area
-  Other
-  Sand and Gravel Operation
-  Hard Rock Quarry
-  Fault
-  Peat






**Sand and Gravel**

-  Orrisdale Formation
-  Point of Ayre Formation
-  Jurby Formation

**Limestone**

-  Balladoole Formation
-  Knockrushen Formation

**Manx Group**

-  Maughold Formation
-  South Barrule Formation
-  Quartz Arenite In Maughold
-  Injerebreck Formation
-  Creg Agneash

**Igneous**

-  Poortown Dolorite
-  Foxdale Granite
-  Oatlands Granite
-  Dhoon Granite