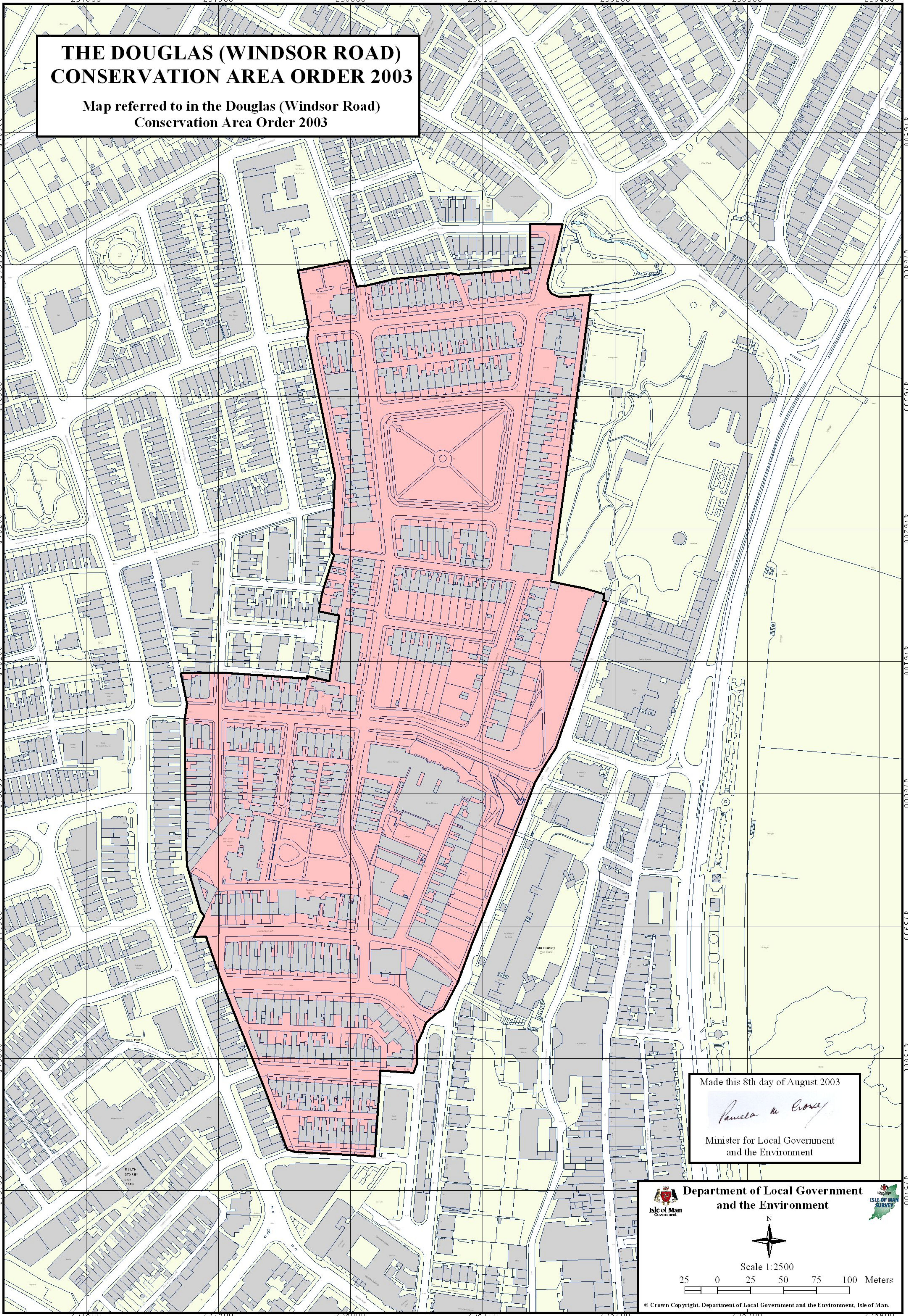




THE DOUGLAS (WINDSOR ROAD) CONSERVATION AREA ORDER 2003

Map referred to in the Douglas (Windsor Road)
Conservation Area Order 2003



Made this 8th day of August 2003
Paula M. Crowe
Minister for Local Government
and the Environment

 **Department of Local Government
and the Environment** 

N
Scale 1:2500
25 0 25 50 75 100 Meters

© Crown Copyright, Department of Local Government and the Environment, Isle of Man.