

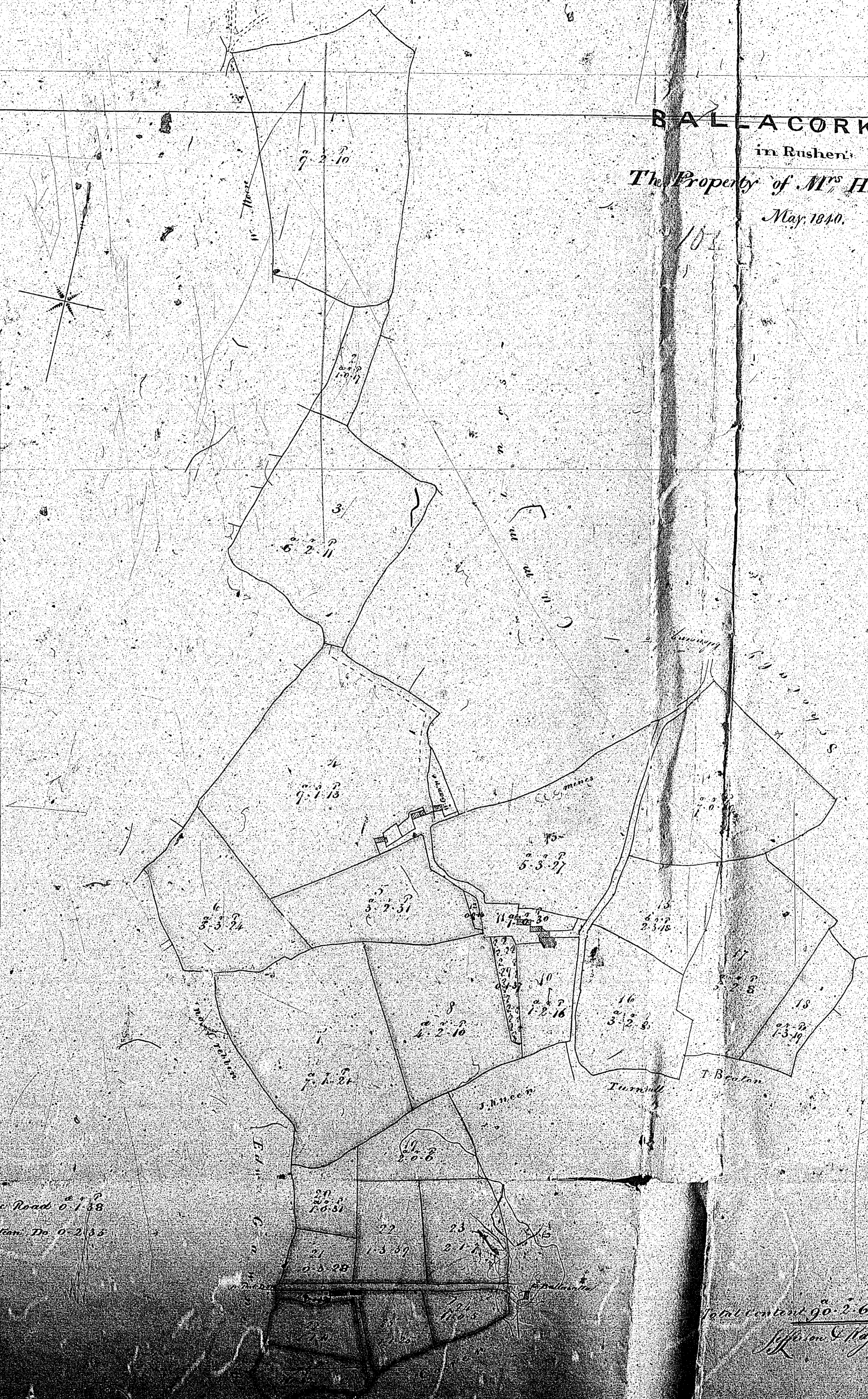
10

104

There are no plans  
numbered 102 or 103

104.

BALLACORKISH  
in Rushen.  
The Property of Mrs Harrison,  
May 1840.

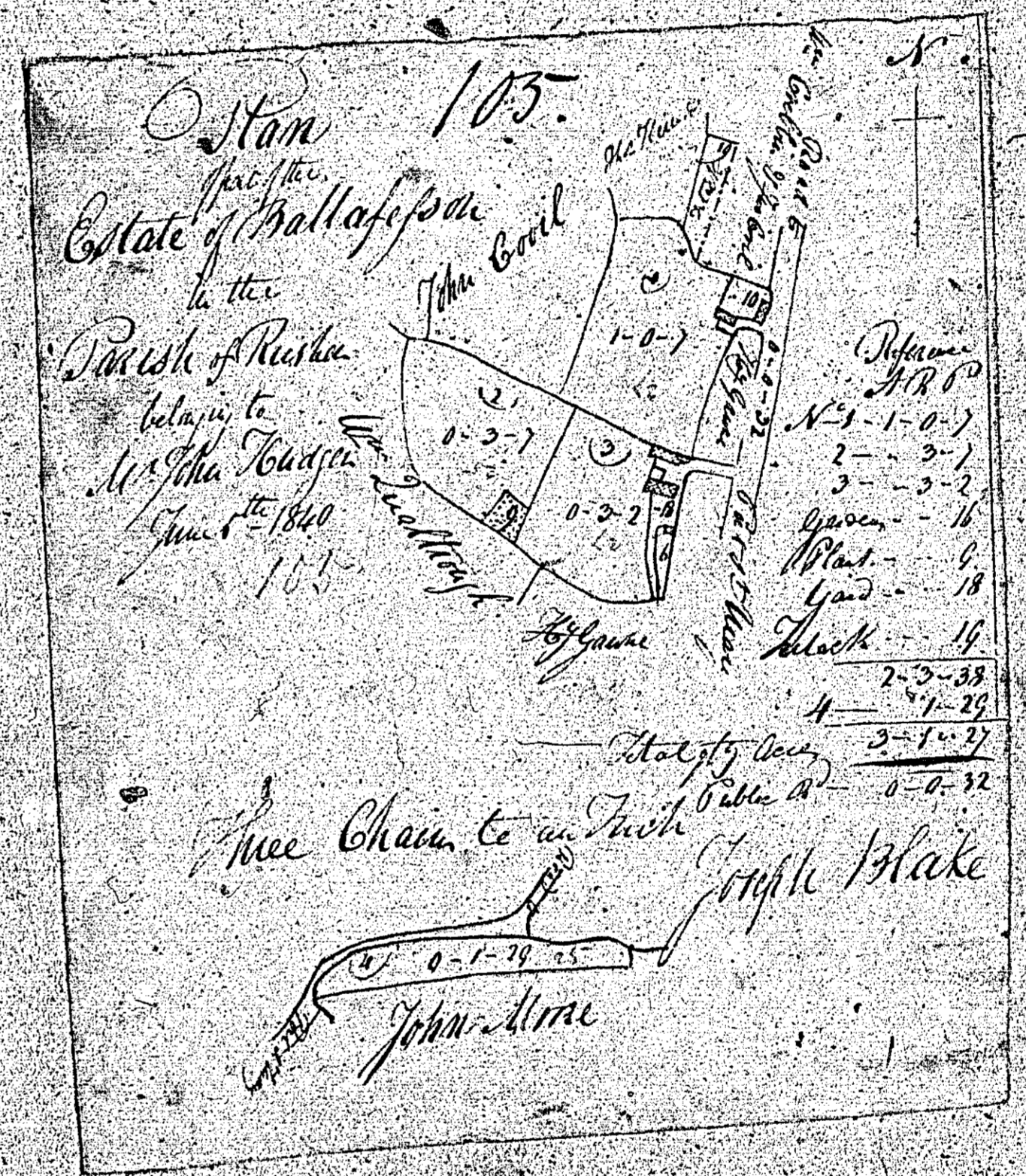


Proprietor, Peter Road 0 1/38  
Do. Occupant, Do 0 2/33

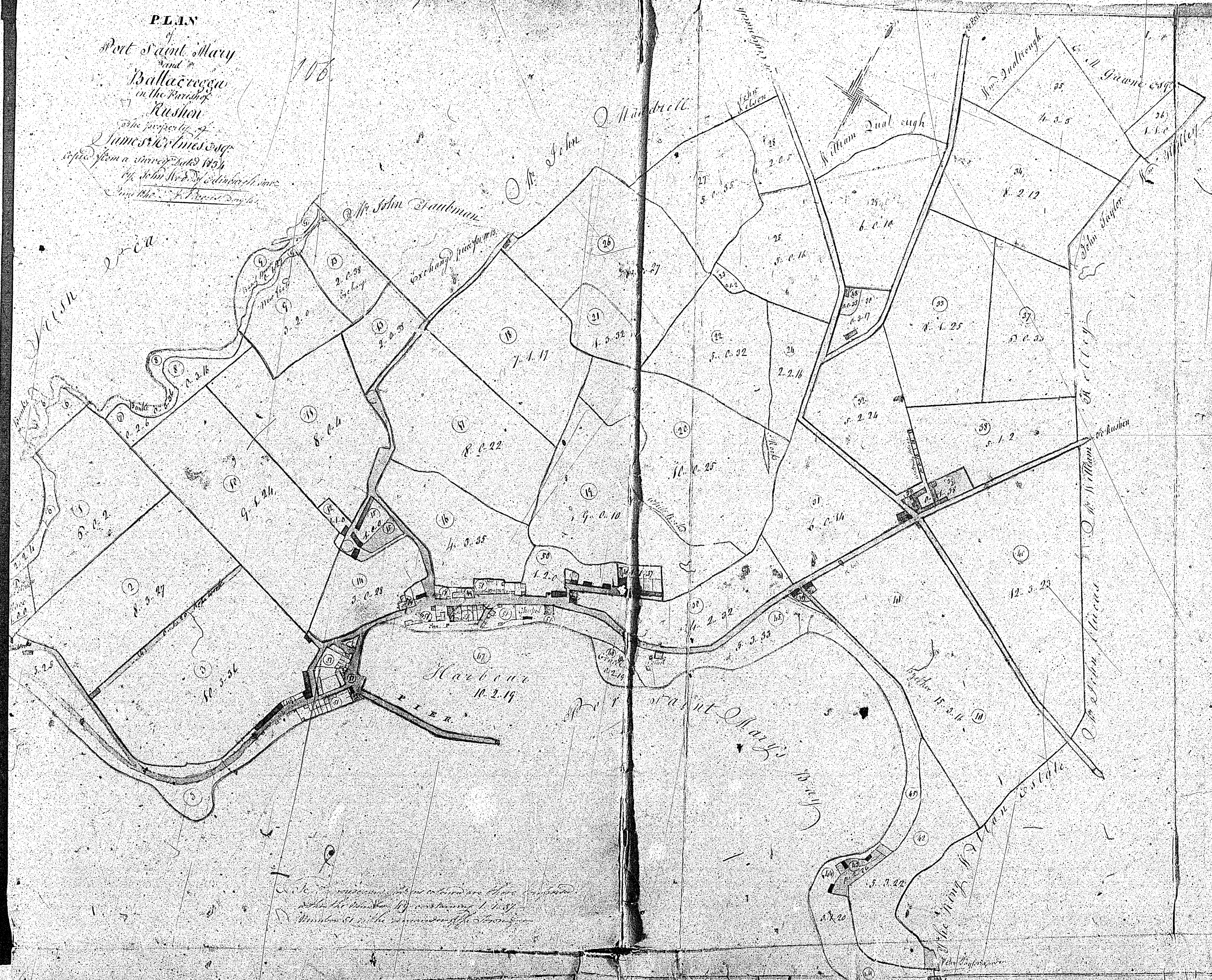
Total content 90 2/6  
J. Harrison & Co. Surveyors

ISLE OF MAN GOVERNMENT: GENERAL REGISTRY  
TITHE PLANS: PARISH OF RUSHEN  
Original coloured (decorative) 1:30

105



**PLAN**  
 of  
**Port Saint Mary**  
 and  
**Ballaerogue**  
 in the Parish  
**Rushin**  
 The property of  
**James Fortmeyer**  
 copied from a survey taken 1834  
 by John St. John & Co. Surveyors  
 and Mr. J. Fortmeyer

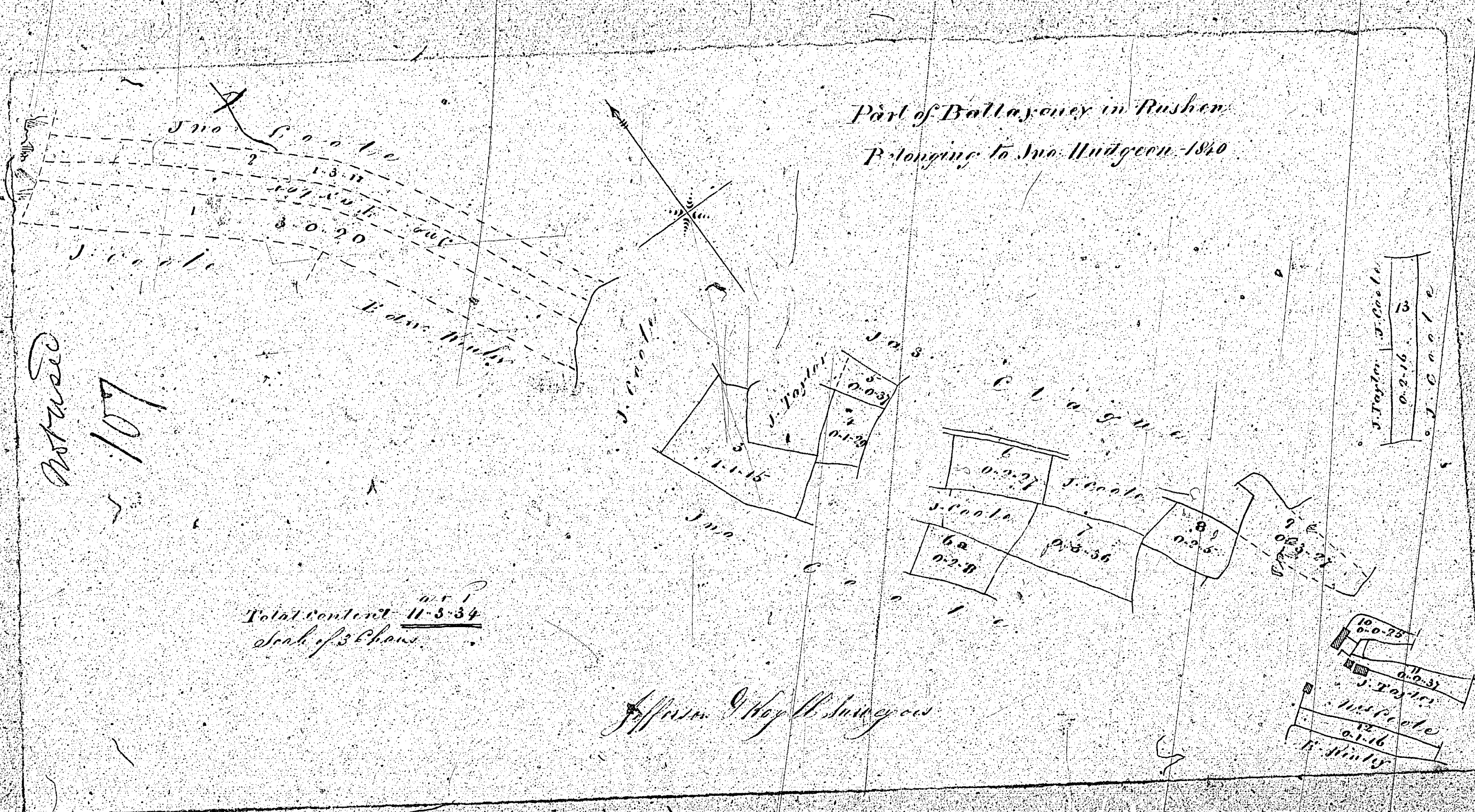


**Reference**

1	Quarry field	1.0.0
2	Time & Stone	2.0.0
3	1.0.0	1.0.0
4	1.0.0	1.0.0
5	1.0.0	1.0.0
6	1.0.0	1.0.0
7	1.0.0	1.0.0
8	1.0.0	1.0.0
9	1.0.0	1.0.0
10	1.0.0	1.0.0
11	1.0.0	1.0.0
12	1.0.0	1.0.0
13	1.0.0	1.0.0
14	1.0.0	1.0.0
15	1.0.0	1.0.0
16	1.0.0	1.0.0
17	1.0.0	1.0.0
18	1.0.0	1.0.0
19	1.0.0	1.0.0
20	1.0.0	1.0.0
21	1.0.0	1.0.0
22	1.0.0	1.0.0
23	1.0.0	1.0.0
24	1.0.0	1.0.0
25	1.0.0	1.0.0
26	1.0.0	1.0.0
27	1.0.0	1.0.0
28	1.0.0	1.0.0
29	1.0.0	1.0.0
30	1.0.0	1.0.0
31	1.0.0	1.0.0
32	1.0.0	1.0.0
33	1.0.0	1.0.0
34	1.0.0	1.0.0
35	1.0.0	1.0.0
36	1.0.0	1.0.0
37	1.0.0	1.0.0
38	1.0.0	1.0.0
39	1.0.0	1.0.0
40	1.0.0	1.0.0
41	1.0.0	1.0.0
42	1.0.0	1.0.0
43	1.0.0	1.0.0
44	1.0.0	1.0.0
45	1.0.0	1.0.0
46	1.0.0	1.0.0
47	1.0.0	1.0.0
48	1.0.0	1.0.0
49	1.0.0	1.0.0
50	1.0.0	1.0.0
51	1.0.0	1.0.0
52	1.0.0	1.0.0
53	1.0.0	1.0.0
54	1.0.0	1.0.0
55	1.0.0	1.0.0
56	1.0.0	1.0.0
57	1.0.0	1.0.0
58	1.0.0	1.0.0
59	1.0.0	1.0.0
60	1.0.0	1.0.0
61	1.0.0	1.0.0
62	1.0.0	1.0.0
63	1.0.0	1.0.0
64	1.0.0	1.0.0
65	1.0.0	1.0.0
66	1.0.0	1.0.0
67	1.0.0	1.0.0
68	1.0.0	1.0.0
69	1.0.0	1.0.0
70	1.0.0	1.0.0
71	1.0.0	1.0.0
72	1.0.0	1.0.0
73	1.0.0	1.0.0
74	1.0.0	1.0.0
75	1.0.0	1.0.0
76	1.0.0	1.0.0
77	1.0.0	1.0.0
78	1.0.0	1.0.0
79	1.0.0	1.0.0
80	1.0.0	1.0.0
81	1.0.0	1.0.0
82	1.0.0	1.0.0
83	1.0.0	1.0.0
84	1.0.0	1.0.0
85	1.0.0	1.0.0
86	1.0.0	1.0.0
87	1.0.0	1.0.0
88	1.0.0	1.0.0
89	1.0.0	1.0.0
90	1.0.0	1.0.0
91	1.0.0	1.0.0
92	1.0.0	1.0.0
93	1.0.0	1.0.0
94	1.0.0	1.0.0
95	1.0.0	1.0.0
96	1.0.0	1.0.0
97	1.0.0	1.0.0
98	1.0.0	1.0.0
99	1.0.0	1.0.0
100	1.0.0	1.0.0

To be observed that the numbers in this map  
 refer to the plan of the survey of 1834  
 and not to the original plan of 1794

Scale of three chains to an inch




107

ISLE OF MAN GOVERNMENT: GENERAL REGISTRY

TITHE PLANS: PARISH OF RUSHEN

Original monotone

1:30



ISLE OF MAN GOVERNMENT: GENERAL REGISTRY

TITHE PLANS: PARISH OF RUSHEN

Original coloured (decorative)

1:30