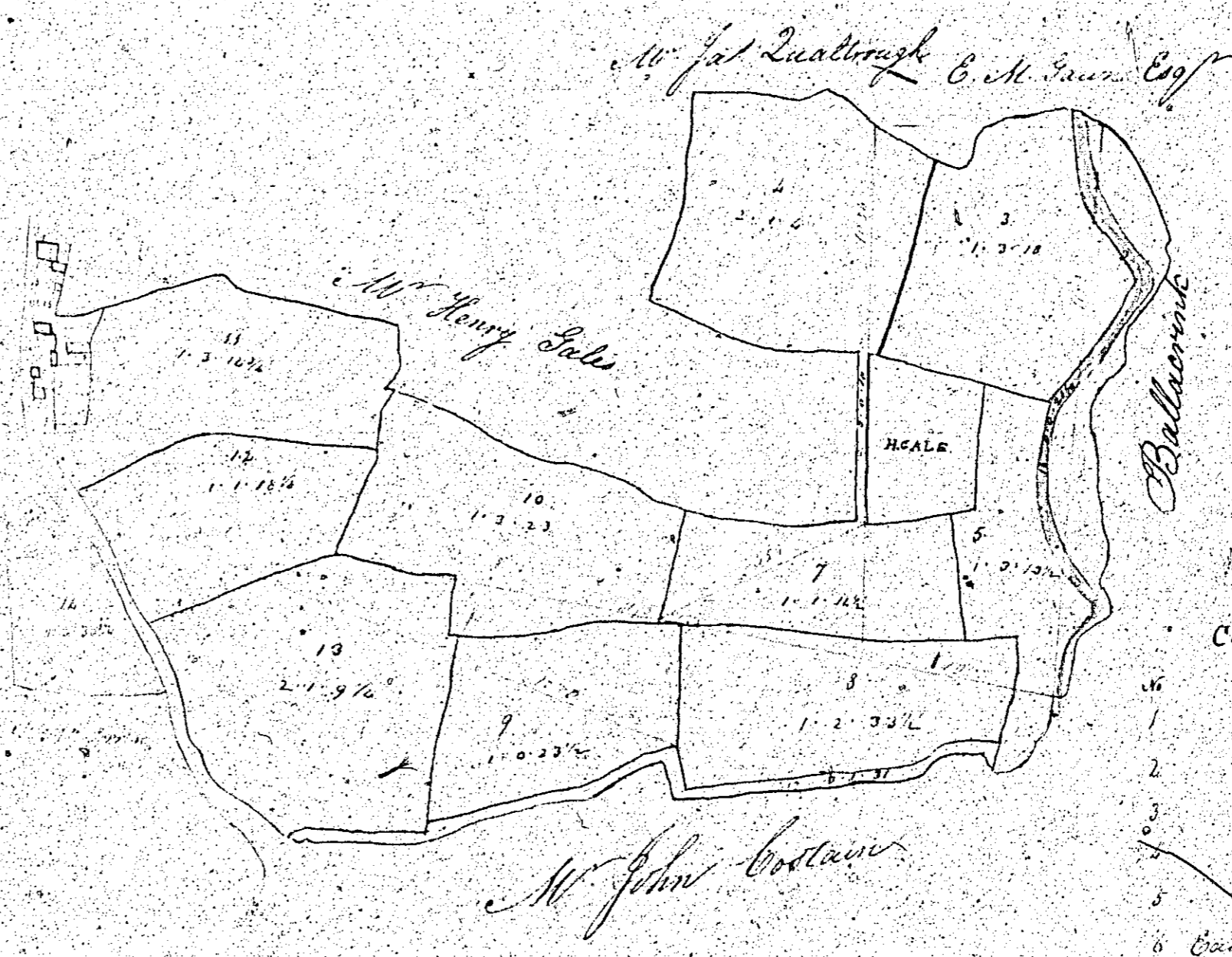
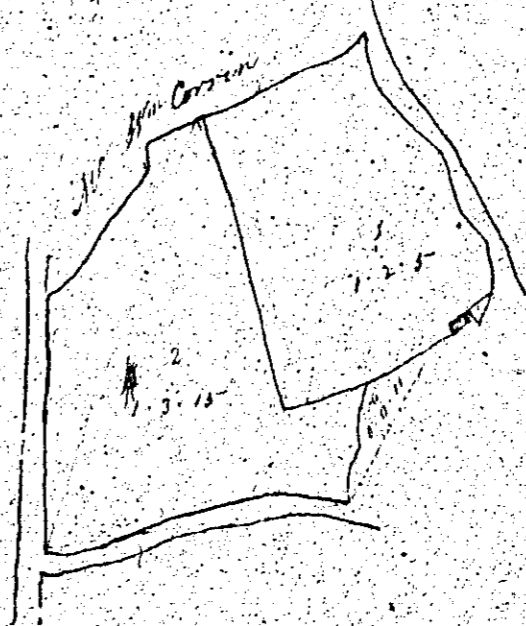
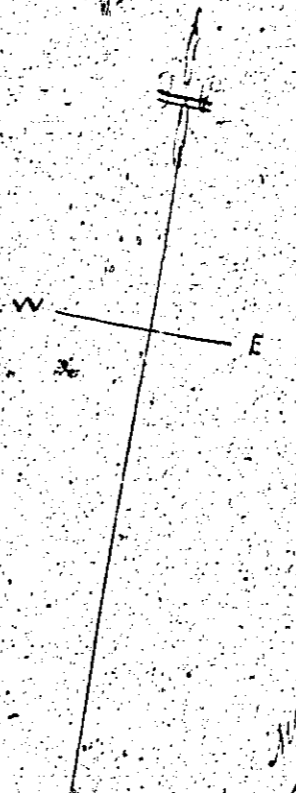





A
 Map and Survey of
 A GILL PATRICK
 Property of
 Wm GILL ESQ^R
 30th October 1816
 Samuel Fox
 Surveyor

PLAN OF
 Crank-a-Dhoney Quarterland
 SITUATE RUSHEN
 Belonging to Mr Wm Gale



Contents

| | |
|---------|------------|
| 1 | 1 3 5 |
| 2 | 1 3 15 |
| 3 | 1 3 18 |
| 4 | 2 1 4 |
| 5 | 1 3 13 |
| 6 | 1 1 11 |
| 7 | 1 1 14 1/2 |
| 8 | 1 2 5 1/2 |
| 9 | 1 0 2 3 |
| 10 | 1 3 2 3 |
| 11 | 1 3 12 1/2 |
| 12 | 1 1 18 1/2 |
| 13 | 2 1 3 1/2 |
| 14 | 1 0 2 1/2 |
| 15 Road | 1 1 2 1/2 |
| 16 Road | 1 1 2 1/2 |
| 17 Road | 1 1 2 1/2 |
| Total | 23 1 1 1/2 |





ARKT
 C. A. D.
 F. S. O.
 N.

79



A
 Map and Survey of
BALLA GILL PATRICK
 the Property of
JOHN GELL ESQ^r
 taken 30th October 1810
 by
Samuel Fox
 Surveyor.


Scale of half an Inch to a Chain



RKT
 c. 3. 3. 3.
 F. 1. 5.
 2. 0. 0.
 N.

Handwritten number '79' at the bottom of the left page.

Map of




PLAN
OF
MCARPIKTA
PART OF SECTION
The property of
MR. GAWNE
Situate in the Parish of
RUSHEN.
1840.

CONTENTS

| | |
|----|----|
| 1 | 2 |
| 3 | 4 |
| 5 | 6 |
| 7 | 8 |
| 9 | 10 |
| 11 | 12 |
| 13 | 14 |
| 15 | 16 |
| 17 | 18 |
| 19 | 20 |
| 21 | 22 |
| 23 | 24 |
| 25 | 26 |
| 27 | 28 |
| 29 | 30 |
| 31 | 32 |
| 33 | 34 |
| 35 | 36 |
| 37 | 38 |
| 39 | 40 |
| 41 | 42 |
| 43 | 44 |
| 45 | 46 |
| 47 | 48 |
| 49 | 50 |
| 51 | 52 |
| 53 | 54 |
| 55 | 56 |
| 57 | 58 |
| 59 | 60 |
| 61 | 62 |
| 63 | 64 |
| 65 | 66 |
| 67 | 68 |
| 69 | 70 |
| 71 | 72 |
| 73 | 74 |
| 75 | 76 |
| 77 | 78 |
| 79 | 80 |

SCALE OF CHAIN

Part of St.
Wiby Moor Quarreland
Ancient Roshen
The Property of Mr. Gale
By Deed Bearer June 1840



1840
John Gale Esq.

PLAN
 OF
WIBY MOOR PARK
 PART OF SEASIDE
 The property of
MR. GALE
 Situate in the Parish of
RUSHEN
 1840

CONTENTS

| | |
|-----|-----|
| 29 | 2 2 |
| 3 | 3 2 |
| 8 | 0 2 |
| 3 | 5 2 |
| 110 | 0 |
| 110 | 2 2 |
| 110 | 2 2 |

SCALE OF CHAIN