

A Plan and Survey of Part of the Parish
 of Killybeggs, in the County of Londonderry,
 taken by Patrick
 Kelly, Esq. Surveyor, on the 20th April 1841.

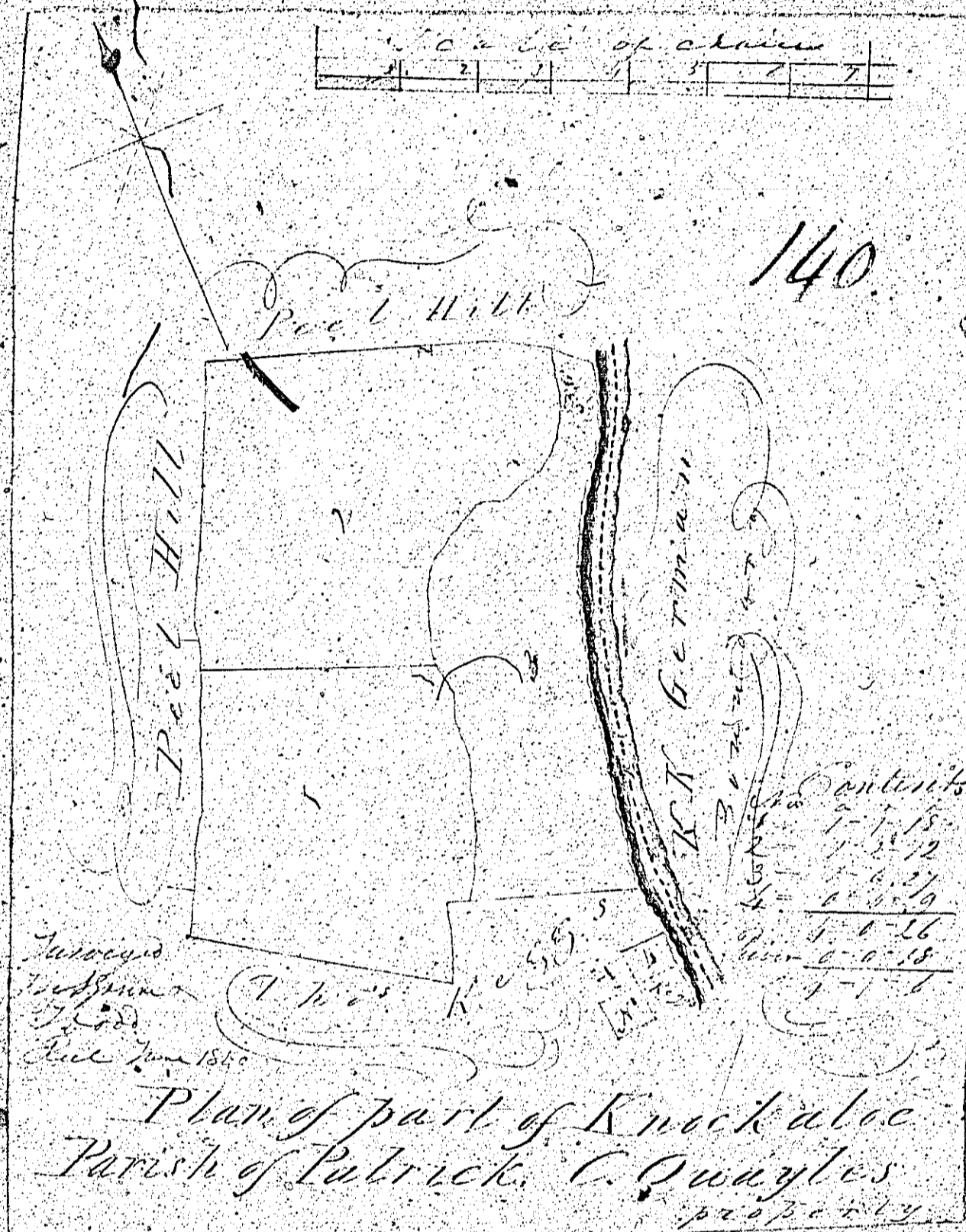
1841

Reference

Acres	0	0	0
Roods	45	0	28
Poles	0	5	5
Perches	0	2	14
	0	0	22
Total	45	2	29

45 2 29 = 45 2 29

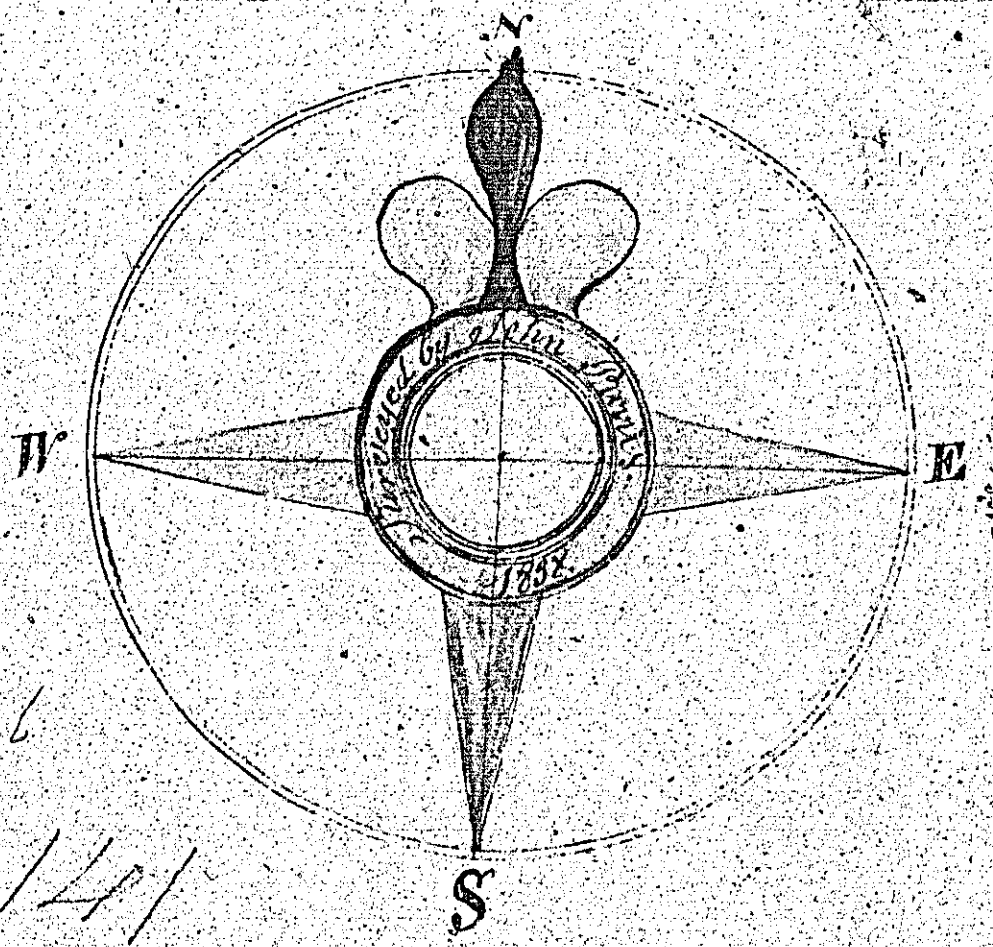
Scale 3 Chains to an inch.



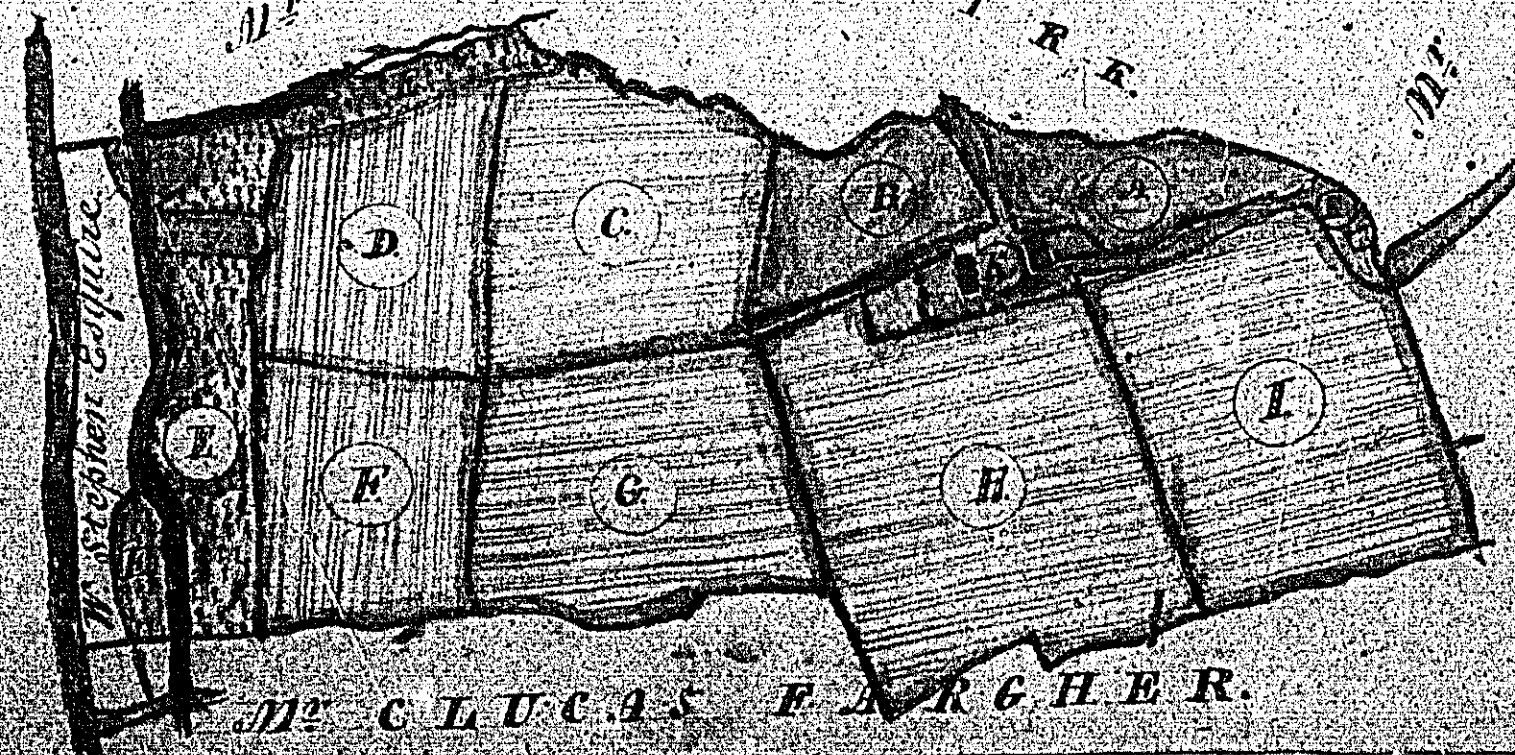
H. M. C. L. U. C. A. S. F. R. C. H. R. R.

Isle of

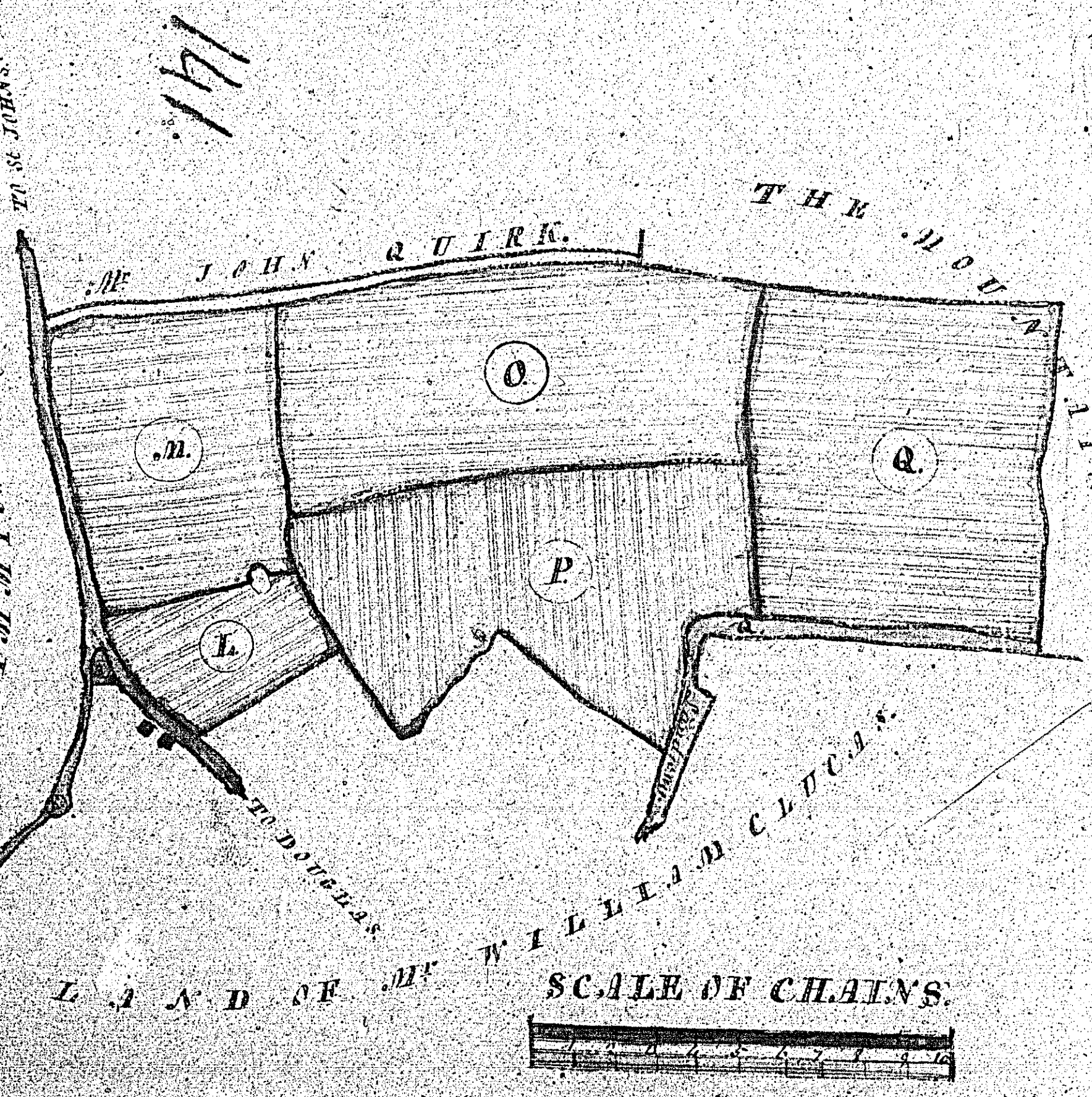
BOOIL-TRUIN
Part of the Quarter Land of
BALLA-BE-NE,
The Property of
JOHN QUAYLE ESQ
Situate in the Parish of
KIRK PATRICK



Isle of



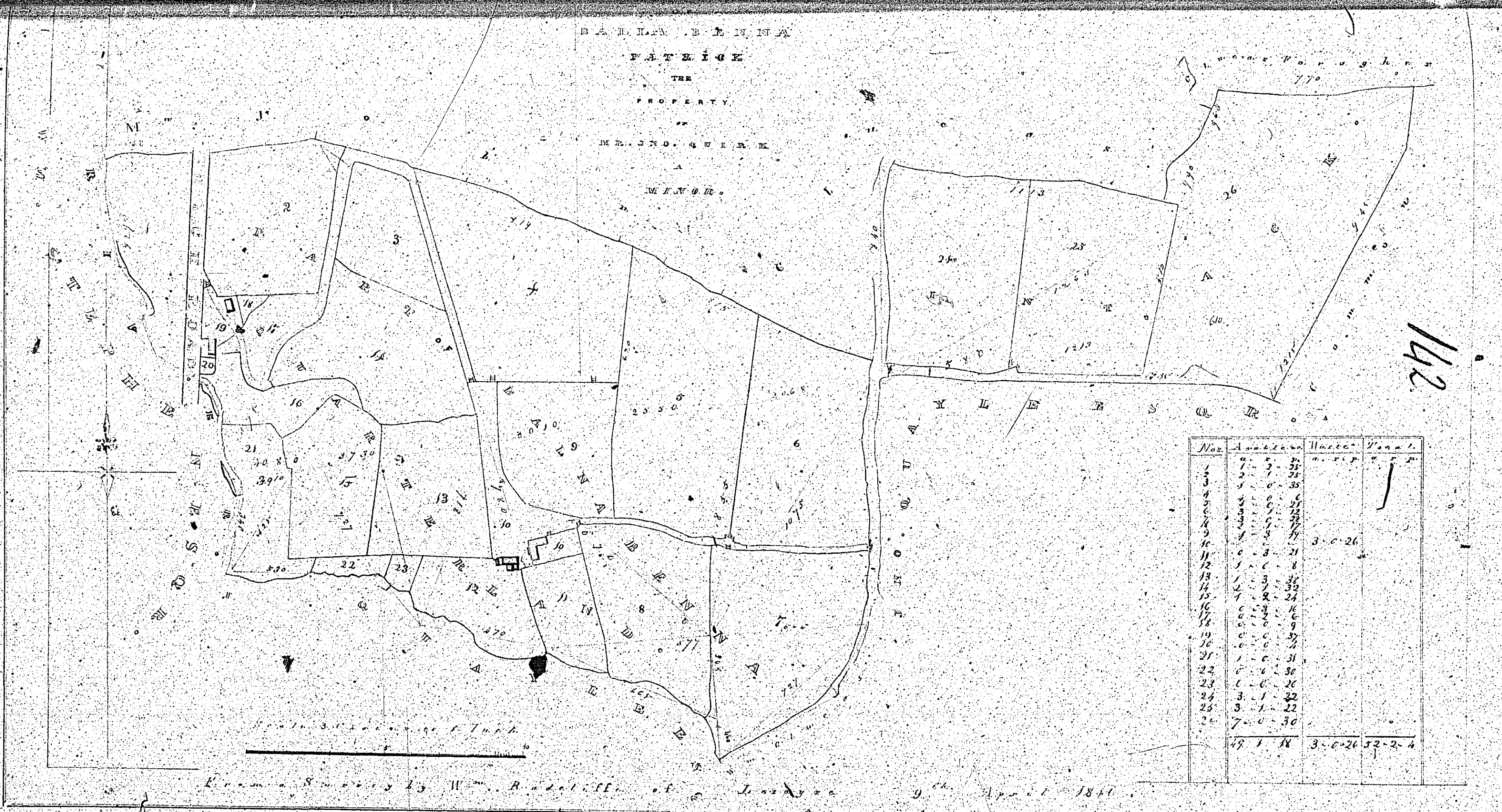
MR CLUCAS FARGHER



Reference

CO	NAME	ACRES
A	Little Strath	2 60
B	Crail	3 1
C	Chick Moor	1 3 8
D	Lower Moor	1 2 1
E	Plantation Water	1 3 7
F	Lower Therry	1 1 2 5
G	Great Therry	2 0 2
H	Star Grange	3 3 30
I	Redden's Field	2 2 5
K	Keas of the Wood	0 2
L	Little Strath	1 1 18
M	Lower Strath	3 3 10
N	Long Strath	5 3 21
P	Middle Strath	5 2 16
Q	Upper Strath	6 0 1
	Total	40 0 37
R	Little Inclusion	0 0 3

D. A. B. H. R. K. E. M. P. R. E. S. T. R. I. C. T. I. O. N.
 PATRIK
 THE
 PROPERTY
 OF
 MR. J. D. O. G. E. N. E.
 M. A. S. S. A. C. H. U. S. E. T.



No.	Area	Area	Area
1	5.5	5.5	
2	5.5	5.5	
3	5.5	5.5	
4	5.5	5.5	
5	5.5	5.5	
6	5.5	5.5	
7	5.5	5.5	
8	5.5	5.5	
9	5.5	5.5	
10	5.5	5.5	
11	5.5	5.5	
12	5.5	5.5	
13	5.5	5.5	
14	5.5	5.5	
15	5.5	5.5	
16	5.5	5.5	
17	5.5	5.5	
18	5.5	5.5	
19	5.5	5.5	
20	5.5	5.5	
21	5.5	5.5	
22	5.5	5.5	
23	5.5	5.5	
24	5.5	5.5	
25	5.5	5.5	
26	5.5	5.5	
27	5.5	5.5	
28	5.5	5.5	
29	5.5	5.5	
30	5.5	5.5	
Total	165.0	165.0	3.6263284

142

M. J. O. G. E. N. E.

D. A. B. H. R. K. E. M. P. R. E. S. T. R. I. C. T. I. O. N. PATRIK THE PROPERTY OF MR. J. D. O. G. E. N. E. M. A. S. S. A. C. H. U. S. E. T. 9th April 1866

A Plan & Map of
Wholly by the Parish of St. Andrew
the Property of W. Philip Jones
1798

143

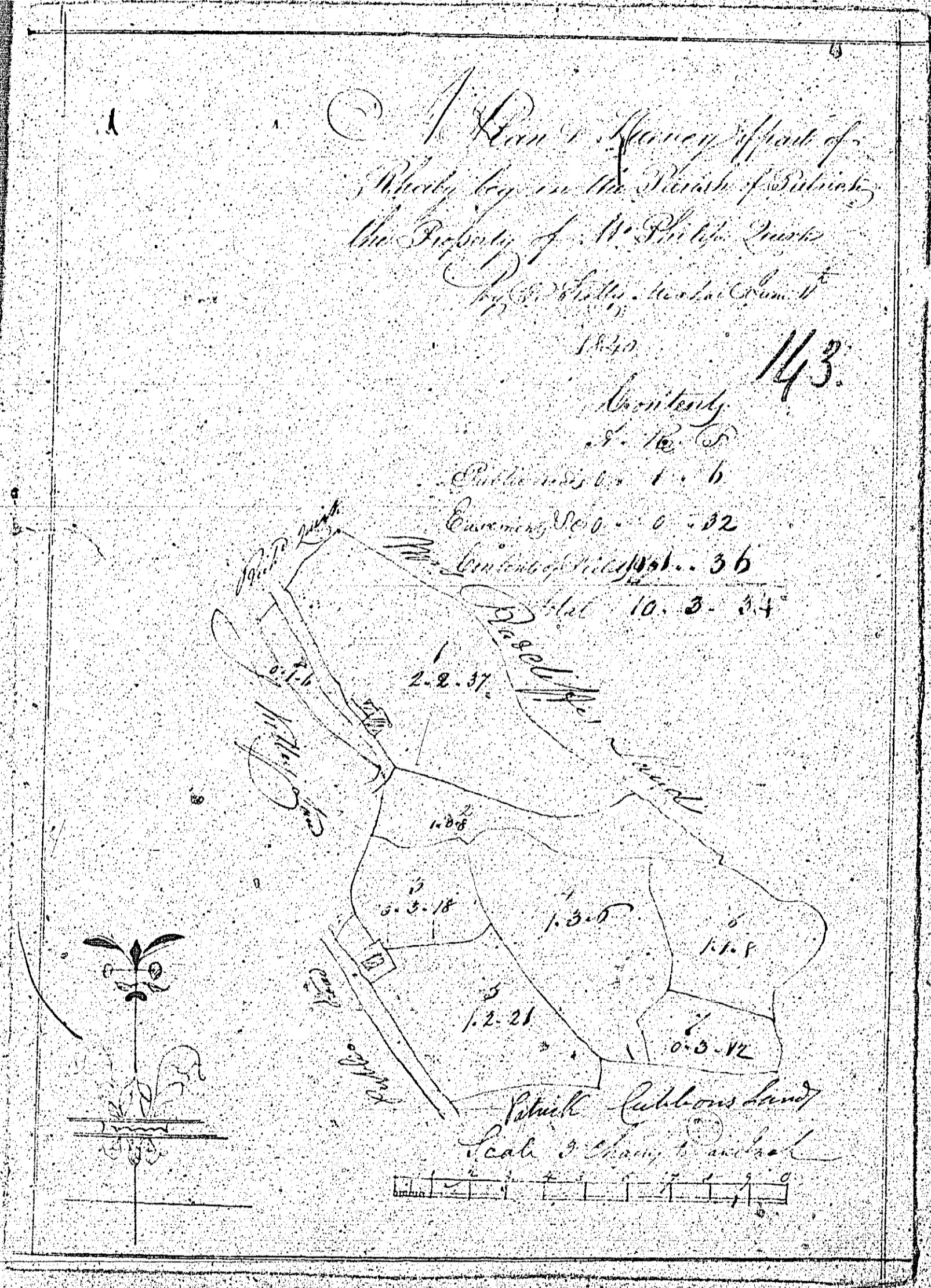
Quantity

8. 16. 0

Chalk 1. 6


Common 0. 0. 02

Gravel 10. 3. 34



Small Cabbages Land

Scale 1 Chain to an Inch



Handwritten notes and lists of names, including 'The Gillman' and 'The Quarks'.



ISLE OF MAN GOVERNMENT: GENERAL REGISTRY
 TITHE PLANS: PARISH OF PATRICK
 Original coloured (decorative) 1:30