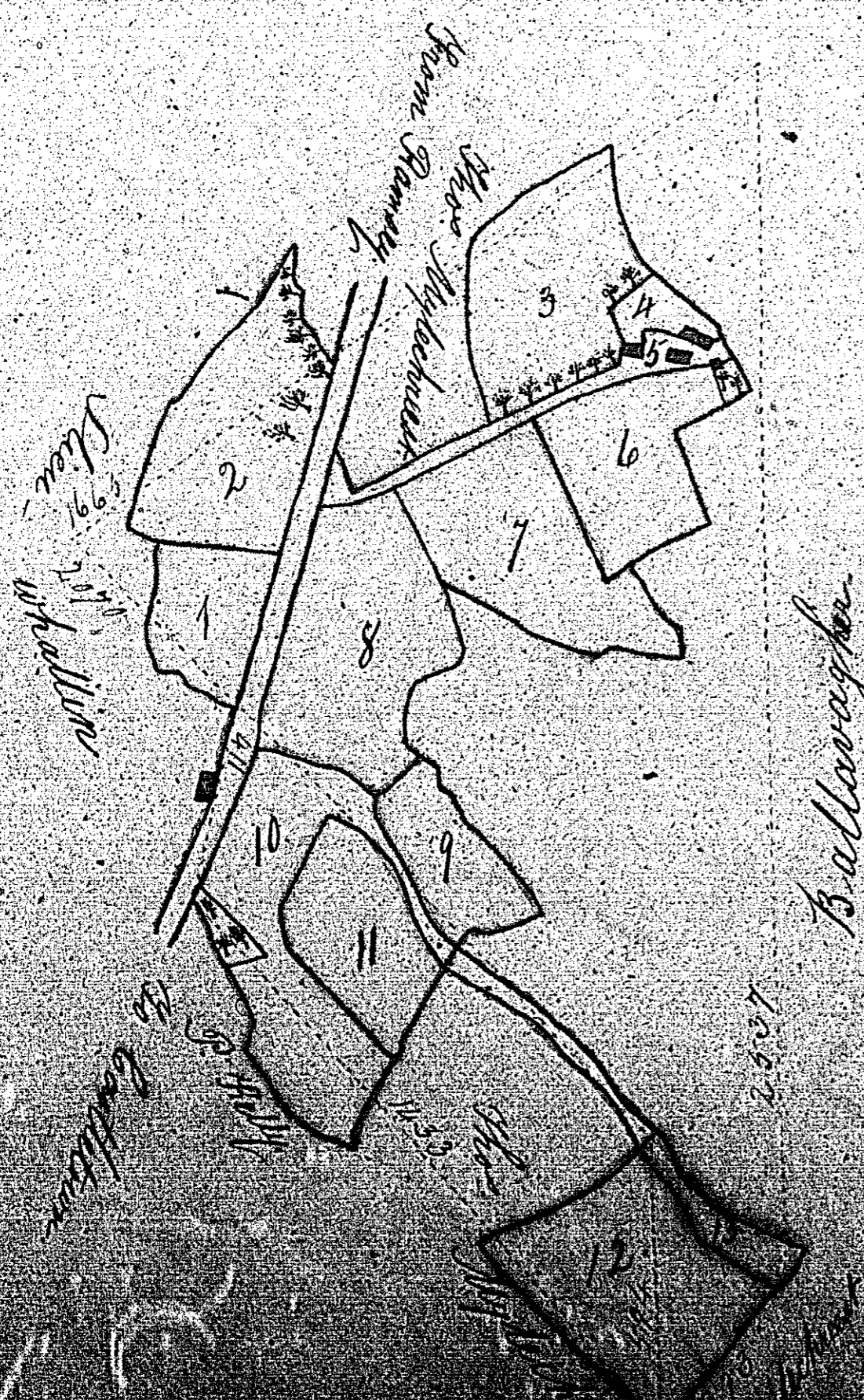
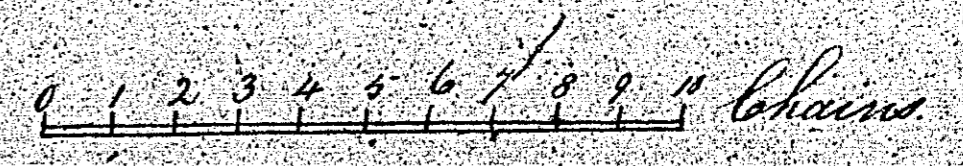



**PLAN and Survey**  
*of part of the Quarterland of Ballaheig*  
*In the Parish of S. St. Patrick*  
*The property of*  
*Mr. Robert Kelly*



Reference.			
No.	a.	r.	p.
1	0	2	26
2	1	1	34
3	1	1	16
4	0	0	24
5	0	1	30
6	1	0	11
7	1	1	27
8	1	2	20
9	0	2	19
10	1	2	17
11	0	3	28
12	1	2	14
13	0	1	1
Total		13	0 27

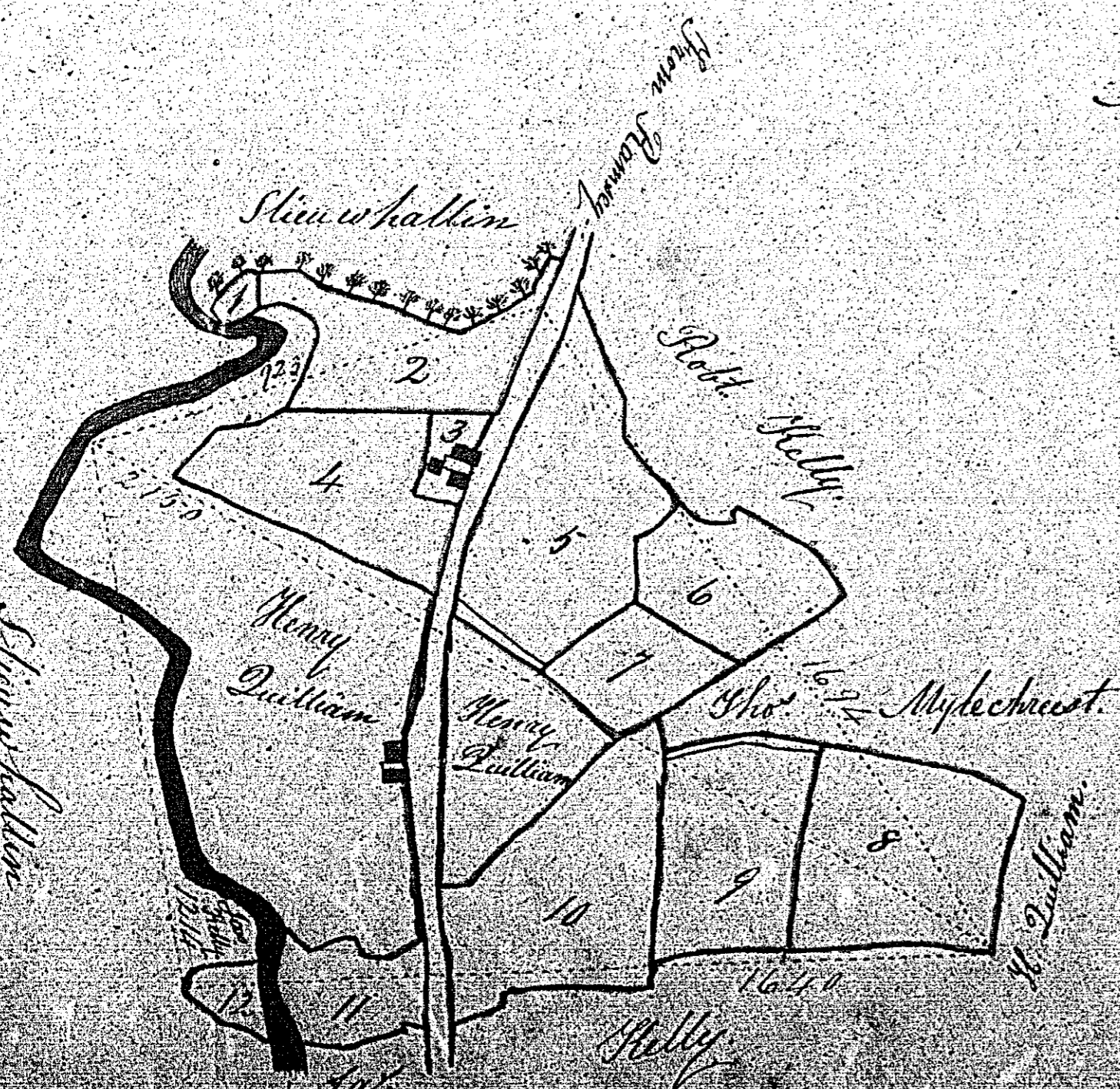


*Surveyed June 1860*  
*by J. J. [unclear]*

*96*  
*Advised*



**PLAN and Survey**  
*of part of the Quarterland of Ballahig*  
*In the parish of St. Patrick*  
*The property of*  
*Mr. Philip Kelly*



Reference.			
No.	Ac.	R.	P.
1	0	0	12
2	1	0	11
3	0	0	29
4	1	1	17
5	1	3	31
6	0	3	25
7	0	2	19
8	1	2	29
9	1	1	18
10	1	3	12
11	0	2	18
12	0	0	30
13	1	0	19
14	1	1	39
Total..	14	1	22

Total.. 14 1 22

97.

0 1 2 3 4 5 6 7 8 9 Chains



Surveyed May 1840  
 by J. H. ...  
 of ...

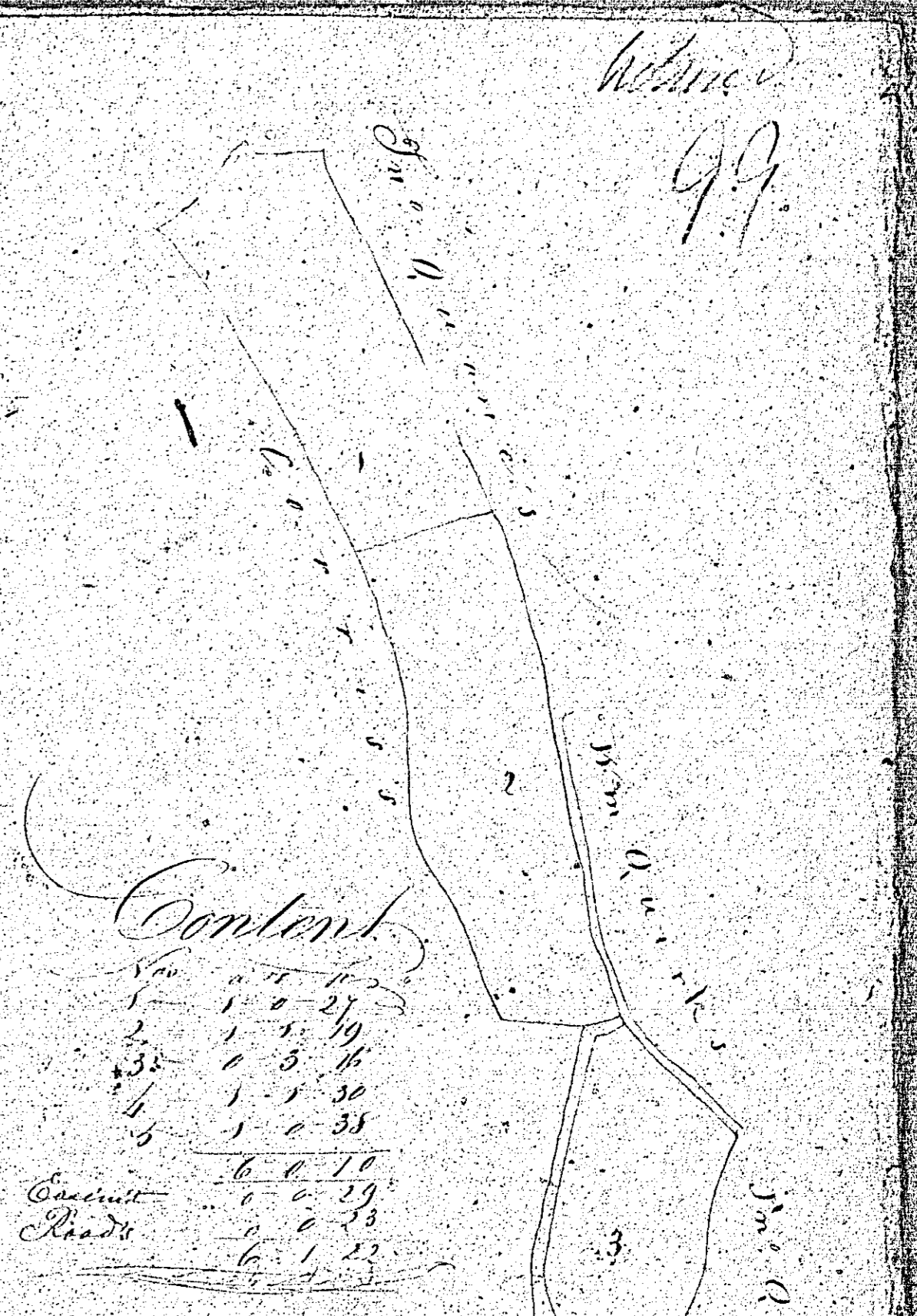




Plan of the Property of Mr. Robt. Keane, a Part of Peel Hill. Situate in the Parish of Patrick, Being a Division of Ballalerson Quarter lands surveyed by Joseph Dod & John Gawn June 1840.


		Content		
No.	Acres	Roods	Poles	
1	2	2	70	
2	0	0	26	
3	0	0	16	
2	3	19		

Constructed on a scale of half an inch to the chain



Plan of a part of Broad Mountain Quarterland Parish of Patrick property of Mr. B. Kelly

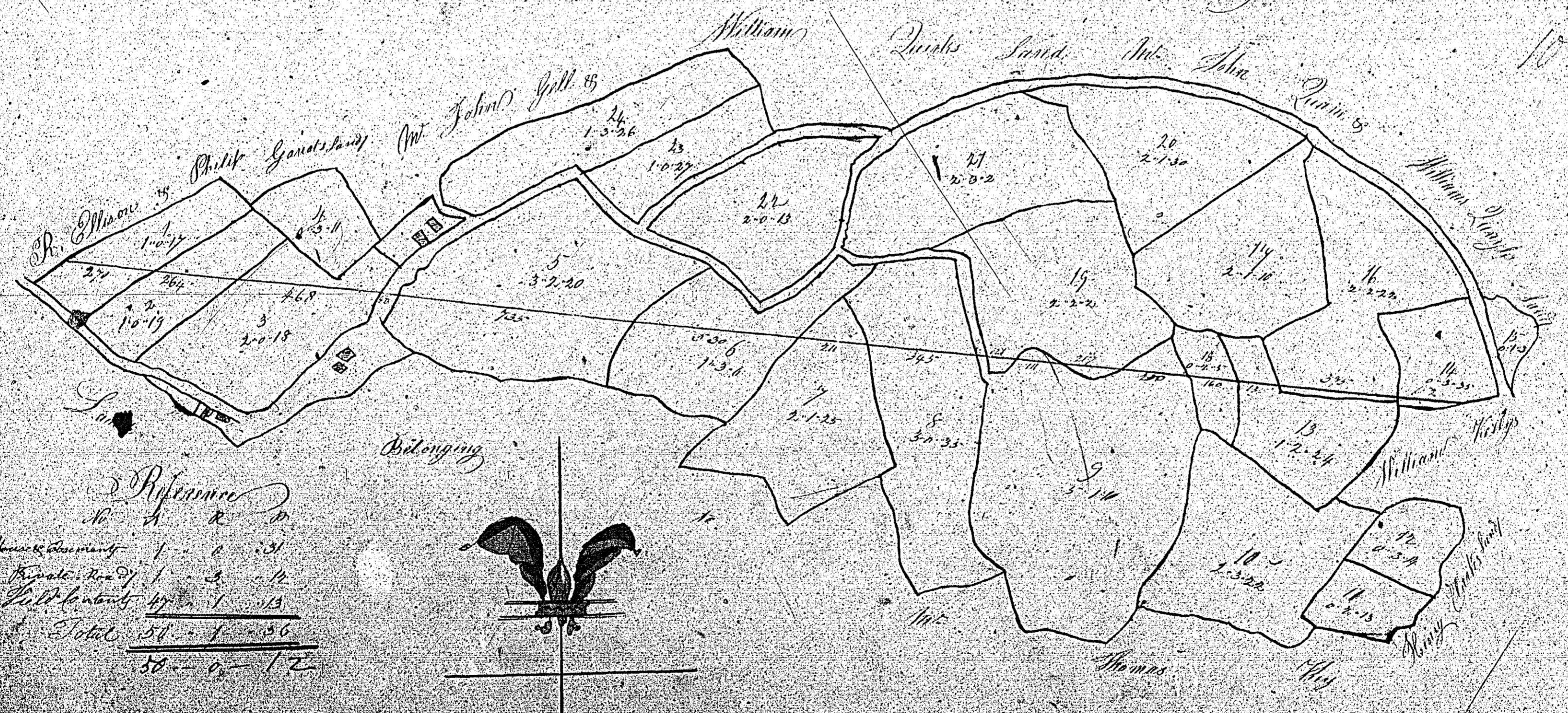
		Content		
No.	Acres	Roods	Poles	
1	1	4	29	
2	1	5	11	
3	1	1	30	
4	1	0	38	
5	6	1	11	
6	0	0	39	
7	0	0	23	
	6	1	22	



Scale of 2 chains to one inch Surveyed by J. Dod March 1841




A Plan Containing a Survey of Part of  
 the Town of ... the Parish of ...  
 ... by ... April 24<sup>th</sup> 1840



Reference

No.	A.	R.	M.
1	1	0	31
2	1	3	14
3	1	1	13
Total	58	4	58
	58	0	72



107  
 (under)



END OF VOLUME