


1	2	3	4	5	6	7	8	9	10	11	12	13	14	15	16	17	18	19	20	21	22	23	24	25	26	27	28	29	30	31	32	33	34	35	36	37	38	39	40	41	42	43	44	45	46	47	48	49	50	51	52	53	54	55	56	57	58	59	60	61	62	63	64	65	66	67	68	69	70	71	72	73	74	75	76	77	78	79	80	81	82	83	84	85	86	87	88	89	90	91	92	93	94	95	96	97	98	99	100
---	---	---	---	---	---	---	---	---	----	----	----	----	----	----	----	----	----	----	----	----	----	----	----	----	----	----	----	----	----	----	----	----	----	----	----	----	----	----	----	----	----	----	----	----	----	----	----	----	----	----	----	----	----	----	----	----	----	----	----	----	----	----	----	----	----	----	----	----	----	----	----	----	----	----	----	----	----	----	----	----	----	----	----	----	----	----	----	----	----	----	----	----	----	----	----	----	----	----	-----

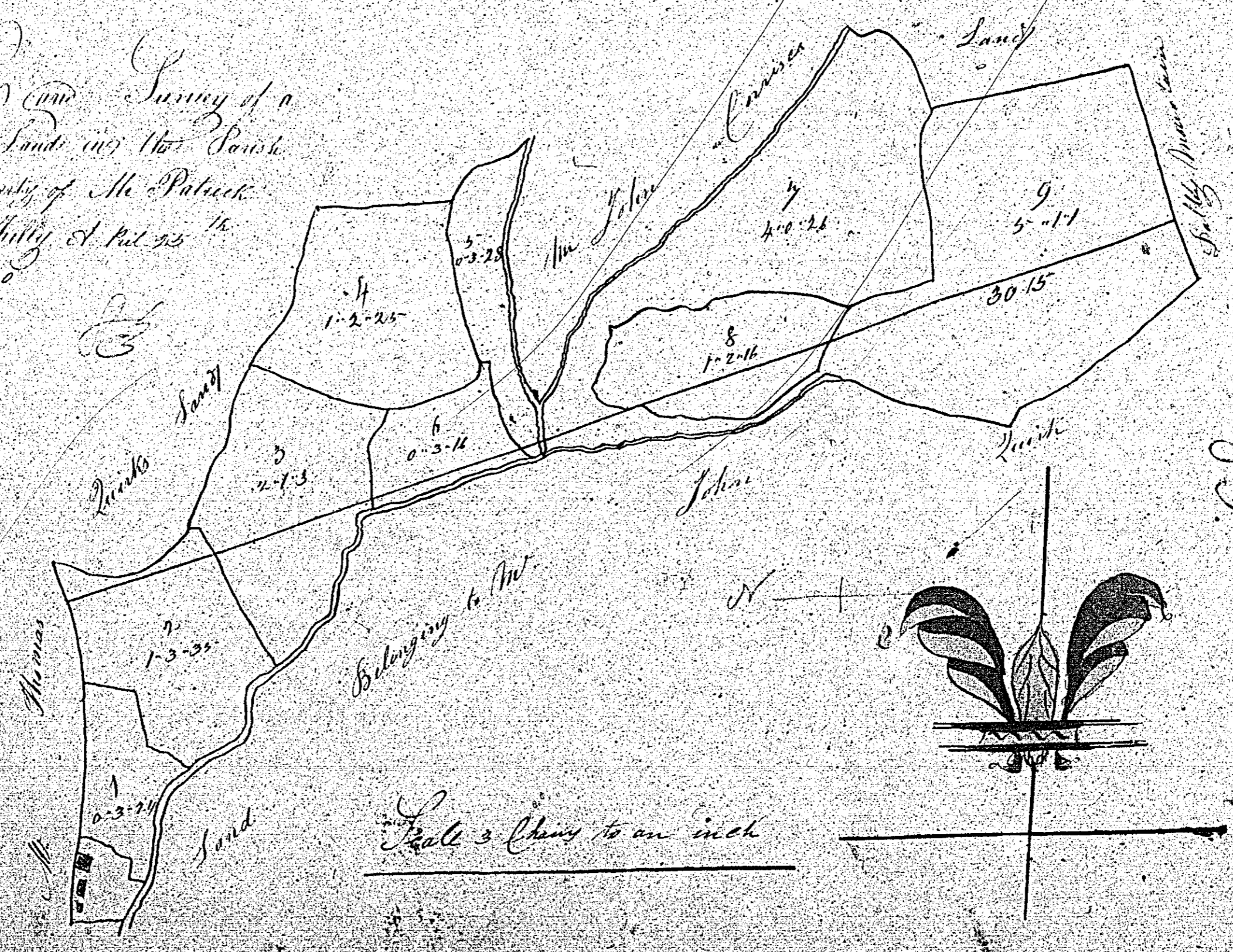


Scale of 3 chains to one inch

*J. P. ... Survey of a
 Piece of Dutch Land in the Parish
 of ... the Property of ...
 Made by ... July 25th 1840*

Reference

<i>A</i>	<i>B</i>	<i>C</i>	<i>D</i>
<i>1-3-24</i>	<i>2-1-3</i>	<i>3-2-25</i>	<i>4-0-11</i>
<i>5-1-12</i>	<i>6-3-14</i>	<i>7-2-16</i>	<i>8-5-17</i>
<i>9-1-18</i>	<i>10-1-19</i>	<i>11-1-20</i>	<i>12-1-21</i>



<i>1</i>	<i>2</i>	<i>3</i>	<i>4</i>	<i>5</i>	<i>6</i>	<i>7</i>	<i>8</i>	<i>9</i>	<i>10</i>	<i>11</i>	<i>12</i>
<i>1</i>	<i>2</i>	<i>3</i>	<i>4</i>	<i>5</i>	<i>6</i>	<i>7</i>	<i>8</i>	<i>9</i>	<i>10</i>	<i>11</i>	<i>12</i>

Scale of 3 Lines to an inch



Mountain

*Field
 Measurement
 ...*

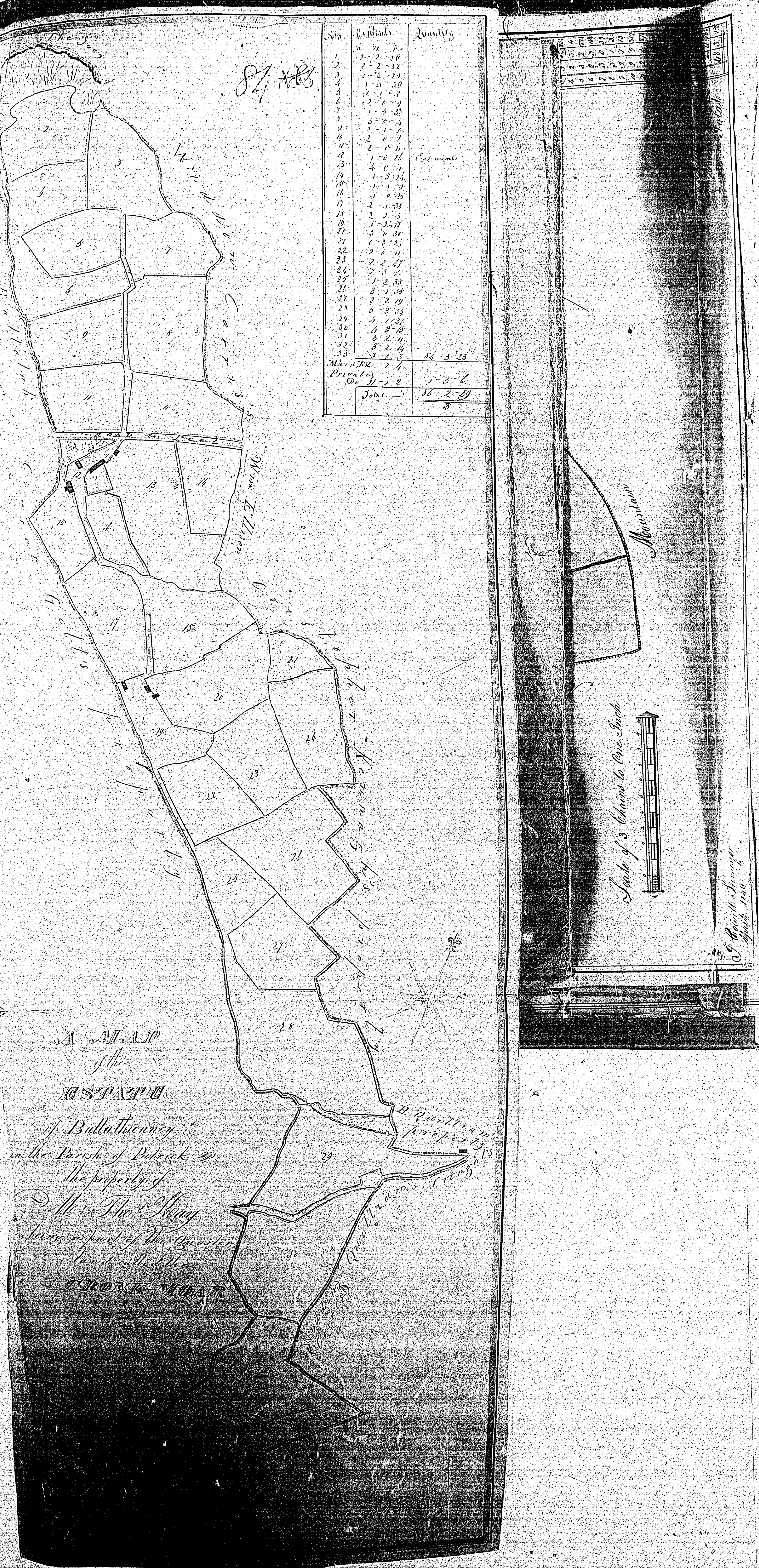
<i>1</i>	<i>2</i>	<i>3</i>	<i>4</i>	<i>5</i>	<i>6</i>	<i>7</i>	<i>8</i>	<i>9</i>	<i>10</i>	<i>11</i>	<i>12</i>
<i>1</i>	<i>2</i>	<i>3</i>	<i>4</i>	<i>5</i>	<i>6</i>	<i>7</i>	<i>8</i>	<i>9</i>	<i>10</i>	<i>11</i>	<i>12</i>

ISLE OF MAN GOVERNMENT: GENERAL REGISTRY

TITHE PLANS: PARISH OF PATRICK

Original coloured

1:30



Plan numbered 85
is bound out of sequence,
with plan no 86

1	2	3	4	5	6	7	8	9	10	11	12	13	14	15	16	17	18	19	20	21	22	23	24	25	26	27	28	29	30	31	32	33	34	35	36	37	38	39	40	41	42	43	44	45	46	47	48	49	50	51	52	53	54	55	56	57	58	59	60	61	62	63	64	65	66	67	68	69	70	71	72	73	74	75	76	77	78	79	80	81	82	83	84	85	86	87	88	89	90	91	92	93	94	95	96	97	98	99	100
---	---	---	---	---	---	---	---	---	----	----	----	----	----	----	----	----	----	----	----	----	----	----	----	----	----	----	----	----	----	----	----	----	----	----	----	----	----	----	----	----	----	----	----	----	----	----	----	----	----	----	----	----	----	----	----	----	----	----	----	----	----	----	----	----	----	----	----	----	----	----	----	----	----	----	----	----	----	----	----	----	----	----	----	----	----	----	----	----	----	----	----	----	----	----	----	----	----	----	-----

Abraham



*J. Powell Sawyer
April 1848*

Plan of
Scottish Ayre
being Patrick
Clark's
the property of
John Kelly



86

Patrick Clark
Patrick Clark
Patrick Clark



Contents

Plot	a	1
1	6	38
2	6	38
3	6	38
4	6	38
5	6	38
6	6	38
7	6	38
8	6	38
9	6	38
10	6	38
11	6	38
12	6	38
13	6	38
14	6	38
15	6	38
16	6	38
17	6	38
18	6	38
19	6	38
20	6	38
21	6	38
22	6	38
23	6	38
24	6	38
25	6	38
26	6	38
27	6	38
28	6	38
29	6	38
30	6	38
31	6	38
32	6	38
33	6	38
34	6	38
35	6	38
36	6	38
37	6	38
38	6	38
39	6	38
40	6	38
41	6	38
42	6	38
43	6	38
44	6	38
45	6	38
46	6	38
47	6	38
48	6	38
49	6	38
50	6	38
51	6	38
52	6	38
53	6	38
54	6	38
55	6	38
56	6	38
57	6	38
58	6	38
59	6	38
60	6	38
61	6	38
62	6	38
63	6	38
64	6	38
65	6	38
66	6	38
67	6	38
68	6	38
69	6	38
70	6	38
71	6	38
72	6	38
73	6	38
74	6	38
75	6	38
76	6	38
77	6	38
78	6	38
79	6	38
80	6	38
81	6	38
82	6	38
83	6	38
84	6	38
85	6	38
86	6	38
87	6	38
88	6	38
89	6	38
90	6	38
91	6	38
92	6	38
93	6	38
94	6	38
95	6	38
96	6	38
97	6	38
98	6	38
99	6	38
100	6	38

Surveyed May 1850 by James S. S. S.

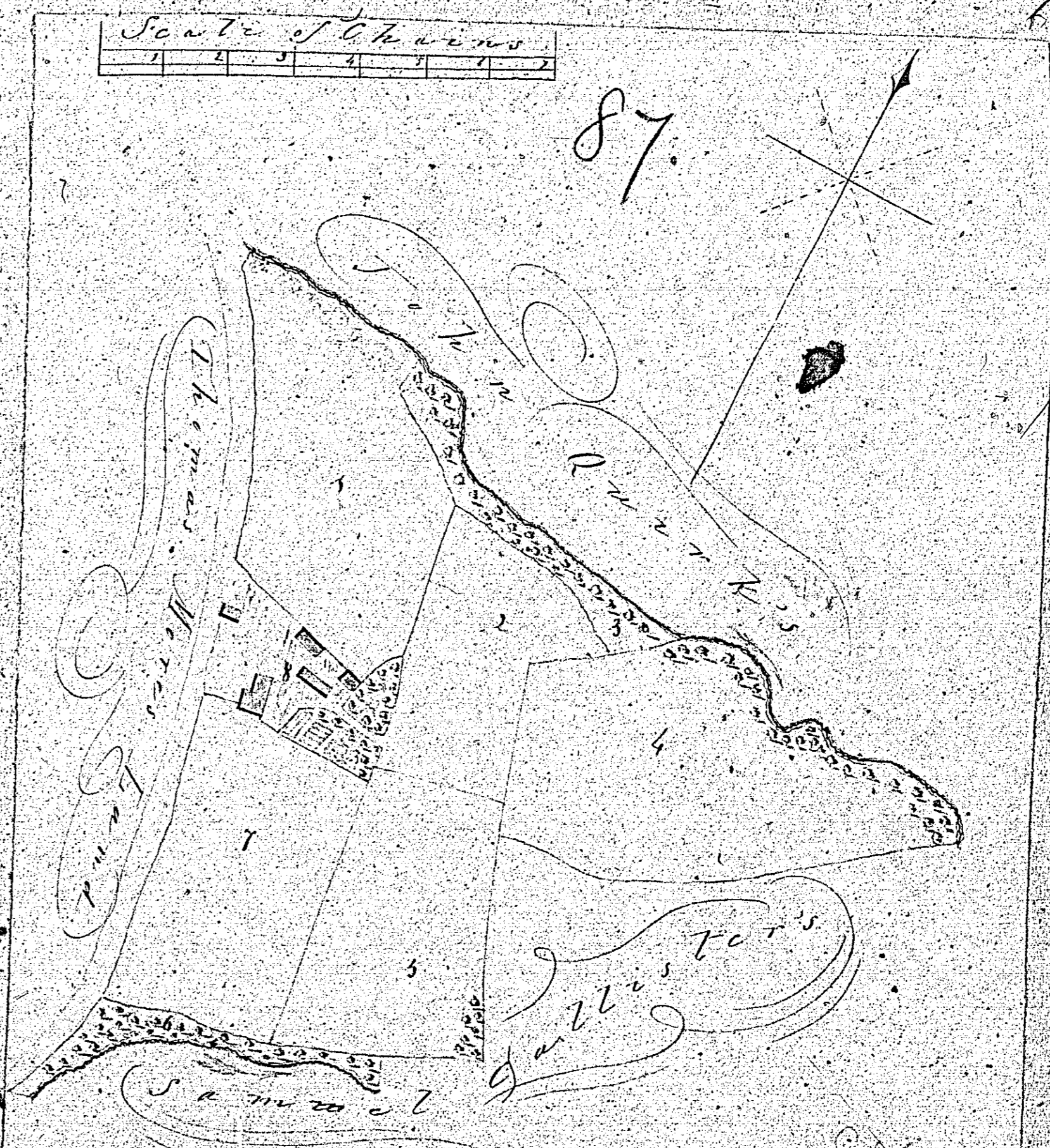

Scale of 1 inch = 100 feet



Mountain

John Kelly

1	2	3	4	5	6	7	8	9	10
11	12	13	14	15	16	17	18	19	20
21	22	23	24	25	26	27	28	29	30
31	32	33	34	35	36	37	38	39	40
41	42	43	44	45	46	47	48	49	50
51	52	53	54	55	56	57	58	59	60
61	62	63	64	65	66	67	68	69	70
71	72	73	74	75	76	77	78	79	80
81	82	83	84	85	86	87	88	89	90
91	92	93	94	95	96	97	98	99	100



Contents	
No 1	1-2-12
2	0-3-10
3	0-1-25
4	1-3-20
5	1-0-20
6	0-1-4
7	1-1-13
Excise	1-2-0
Road	0-1-9
Total	5-0-55

Plan of
a part of Kerrardshoo
Quarterlands
the property of
Mr. Th. Kennagh
Parish of Patrick

Survey by David & James Lee May 1840

1	2	3	4	5	6	7	8	9	10	11	12	13	14	15	16	17	18	19	20	21	22	23	24	25	26	27	28	29	30	31	32	33	34	35	36	37	38	39	40	41	42	43	44	45	46	47	48	49	50
---	---	---	---	---	---	---	---	---	----	----	----	----	----	----	----	----	----	----	----	----	----	----	----	----	----	----	----	----	----	----	----	----	----	----	----	----	----	----	----	----	----	----	----	----	----	----	----	----	----

Scale of 3 Chains to One Inch

Mountains

Survey by David & James Lee May 1840