

Ground Plan
Dwelling House & Offices
Harris Terrace
situate in the
Parish of Pocham
in the County of
Trustees of the Methodist Chapel
built in 1860

193

W. Christian

Dwelling House	
W. Harris	W. Christian
W. Harris	W. Christian
W. Harris	W. Christian
W. Harris	W. Christian
W. Harris	W. Christian

Total 1200

W. Christian

One Chain to the Inch

Joseph Blake Survey

W. Harris

Joseph Blake Survey

*St. Thomas
Parish of
John B. [unclear]
March 18...*

There are no plans
numbered 194, 195 or 196

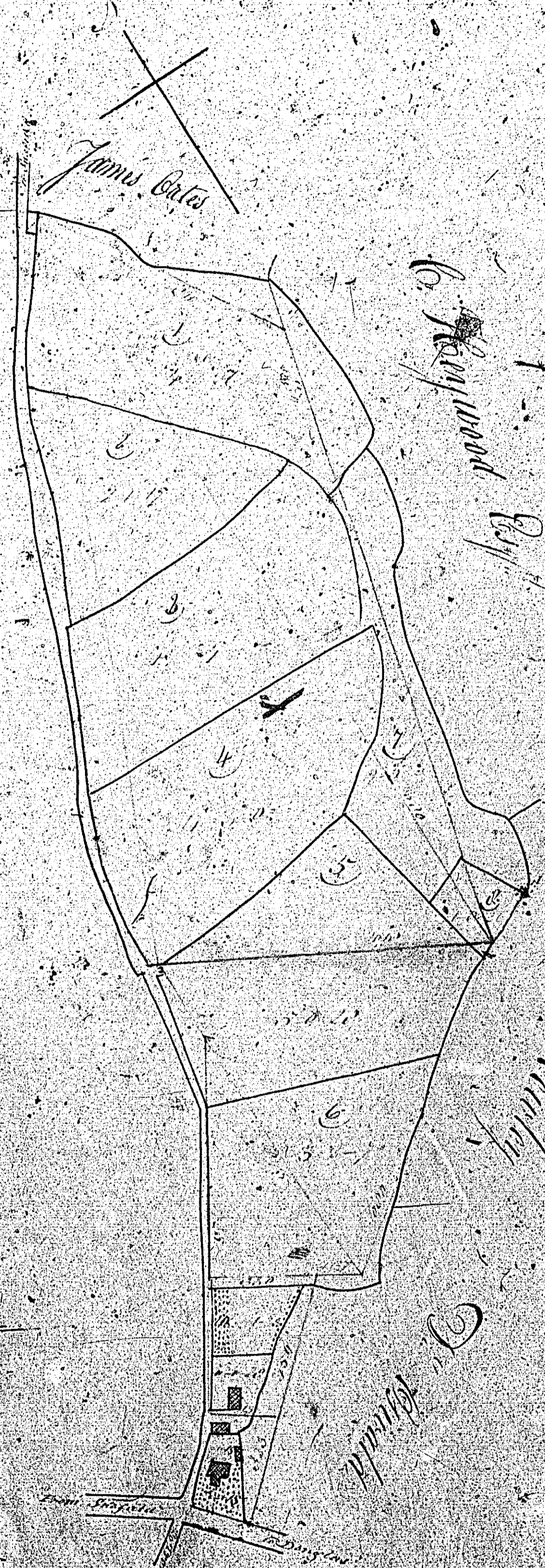
George [unclear]

John [unclear]

Plan

197

part of
Fromode Estate
in the
Parish of Cuchan
being the
John Watson Esq.
March 13. 1796.



The Waterway

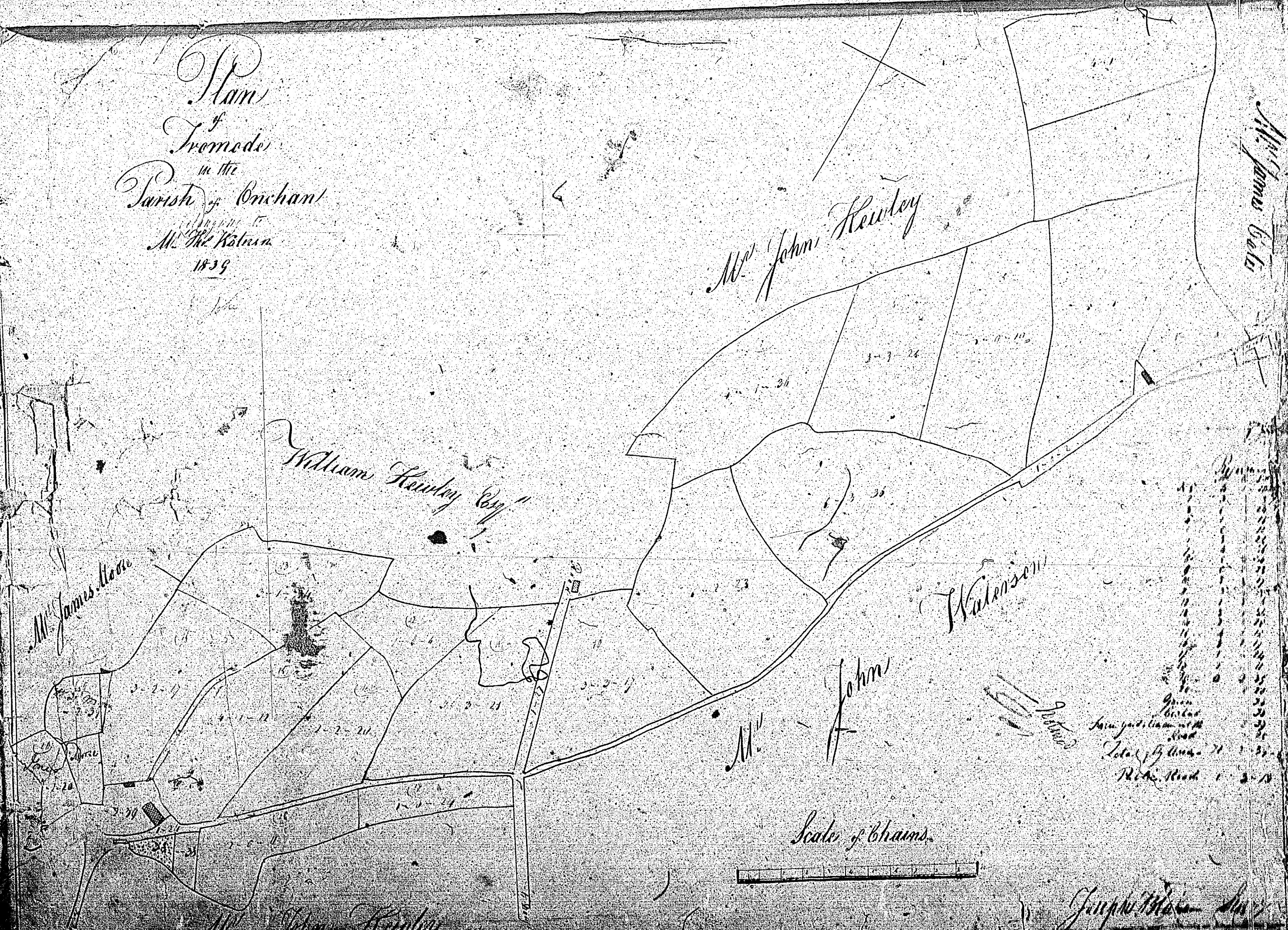
	Acres	Roods	Poles
1	4	2	16
2	2	1	11
3	4	2	8
4	4	3	4
5	1	5	20
6	3	2	1
7	2	3	2
Water	1	1	26
Plantation	1	4	35
Stock Yard	1	1	20
Farm Yard	1	1	10
Total	29	1	5
Water	1	1	26

Scale of Chains

Joseph Blake Surveyor

Joseph Blake Surveyor

Plan
of
Tremode
in the
Parish of Orchant
M^r The Rector
1839



Scale of Chains.



Part of
New ground
Total of land
Ricks Road

Joseph Mason



No. 100 / 1000
 No. 1000 / 1000
 No. 1000 / 1000
 Approved Plan of House of Representatives
 State of New York
 Passed by the Senate
 March 10th 1844
 J. J. [unclear]
 J. J. [unclear]

H. A. W. N. & B. R. G. W. S.
 P. L. A. N.
 OF THE
 HOUSE OF REPRESENTATIVES

J. J. [unclear]

PLAN

OF THE

LAWN & BROWS,

LATE PART OF

CASTLE MONA ESTATE,

SITUATE AT THE SOUTH WEST SIDE

OF THE

CASTLE, DOUGLAS BAY, ISLE OF MAN,

TO BE DIVIDED INTO LOTS FOR

GENTLEMEN'S RESIDENCES, VILLAS, ORNAMENTAL COTTAGES, &c.

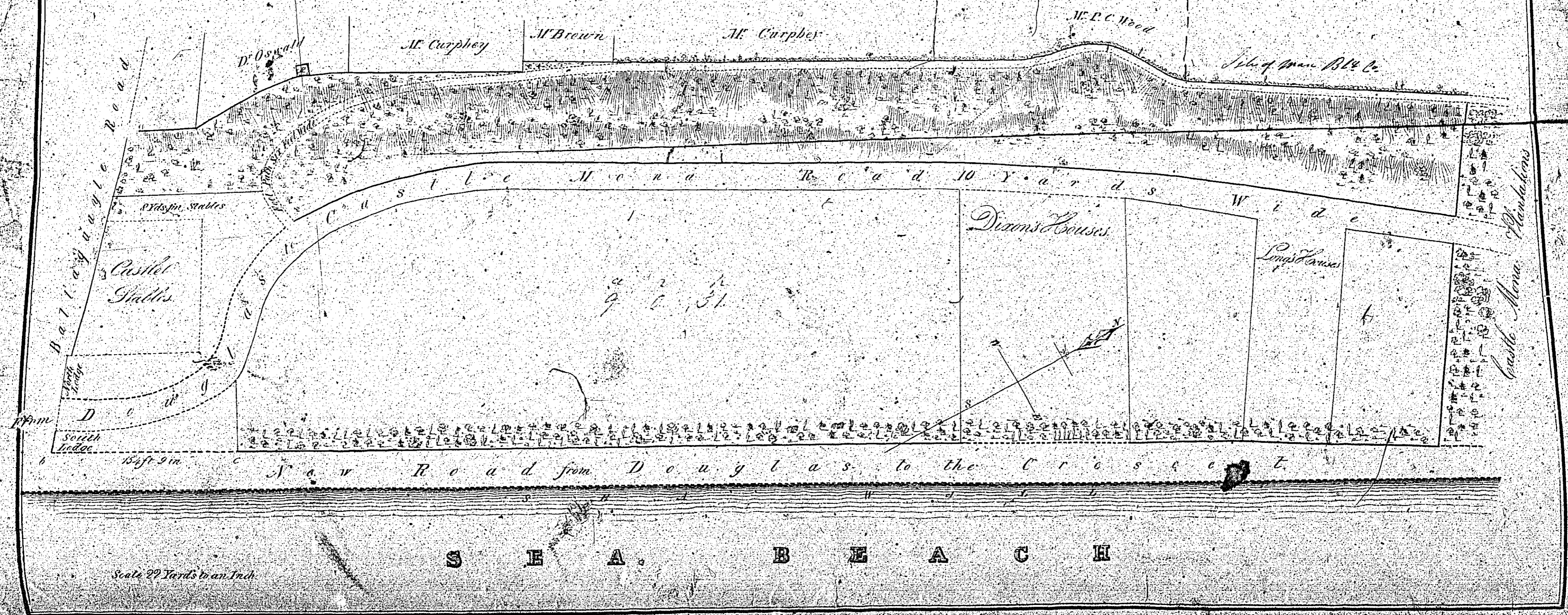
in Town

From a plan by Elmy

Contents -

*- 32946 square yards of
Building ground being
the property of Mrs. P. Brown*

207



ISLE OF MAN GOVERNMENT: GENERAL REGISTRY

TITHE PLANS: PARISH OF ONCHAN

Original monotone

1:30