


*Witnessed*













PLAN

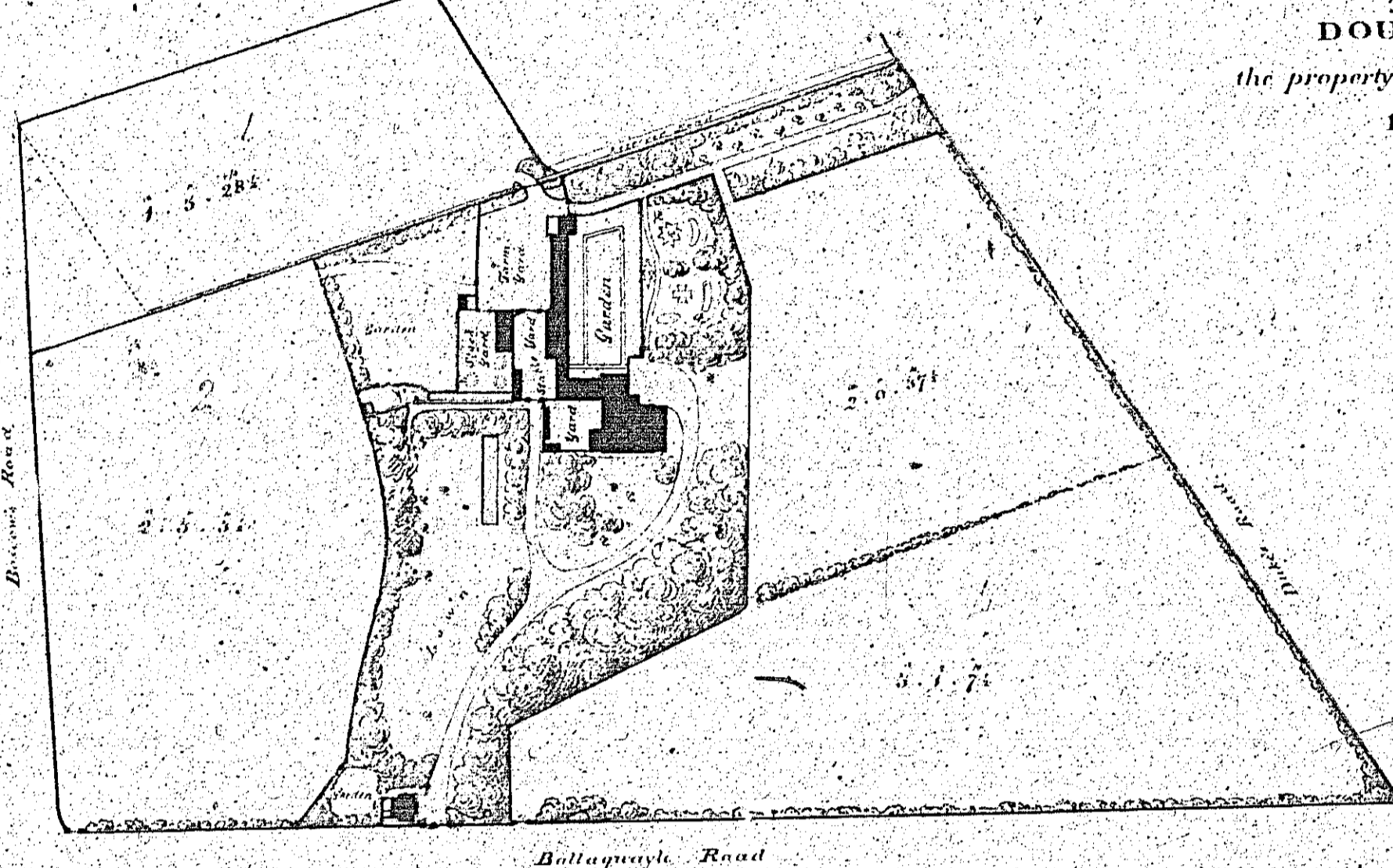
184.

*Contents.*

<i>Arable</i>	<i>10 0 37</i>
<i>Pasture</i>	<i>10 0 37</i>
<i>Buildings, Gardens</i>	<i>4 0 53</i>
<i>Plantation Woods</i>	<i>14 1 30</i>

*W. H. 1840*

PLAN  
of  
Laureston  
near  
DOUGLAS  
the property of M<sup>r</sup> Shaw  
1840



*J. S. Shaw, Plot*

ISLE OF MAN GOVERNMENT: GENERAL REGISTRY  
TITHE PLANS: PARISH OF ONCHAN

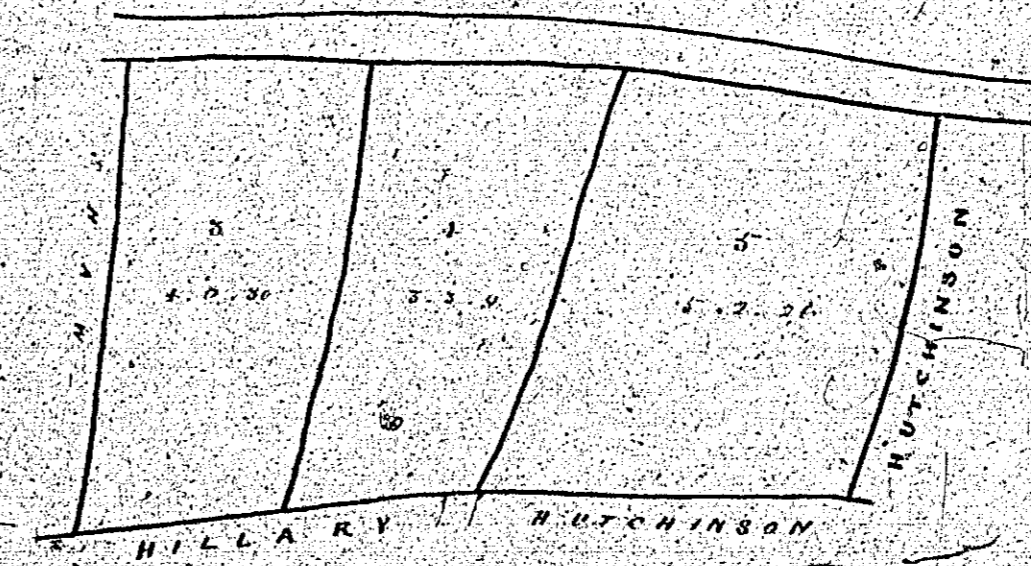
Original coloured

1:30



ONCHAN 185

*Plan of part of Castle, Nova Scotia, the  
property of W. Stephen Esq.*



TOTAL 10. 2. 25




PLAN

*Wm. Brown*

*Wm. Brown*  
*1871*

*St. Mary's Lane*

*New Road*



*Mr. Brown*

*William Stephen Esq. 0-0-16*

*Mr. James Keble 0-0-35*

*Joseph Fletcher 0-1-4*

*D. Privalo's premises*

*Scale 50 feet to an Inch*

*Ground Plan of Houses, Gardens &c.  
(in the Parish of Onchan)  
belonging to  
William Stephen Esq. & Mr. James Keble.  
Cap. Fletcher  
Jan. 14th 1871*

*Mr. Stephen Esq. - 0-0-16*

*Mr. James Keble - 0-0-35*

*Cap. Fletcher - 0-1-4*

*Joseph Wake Survey*

ISLE OF MAN GOVERNMENT: GENERAL REGISTRY

TITHE PLANS: PARISH OF ONCHAN

Original monotone

1:30