

145

Plan of Survey CROOK-BELL


W. of the Land in the Parish of Onchan

The Property of
M^r Jas Oates

By Survey M^r Michael
August 21st 1839

Yessyns

1	5	5	10
2	15	0	15
3	0	0	37
4	5	5	3
5	5	2	7
6	4	1	20
7	8	3	5
8	4	2	18
9	5	0	19
10	3	1	13
11	4	1	2
12	3	2	13
13	2	2	13
14	0	2	17
15	4	5	19
16	4	0	10
17	5	1	1
18	1	0	14
19	4	1	21
20	16	5	34
21	2	2	34
Arise & Grass	1	2	16
Public Road	5	2	7
Water	1	1	7
Total	110	20	20



ISLE OF MAN GOVERNMENT: GENERAL REGISTRY

TITHE PLANS: PARISH OF ONCHAN

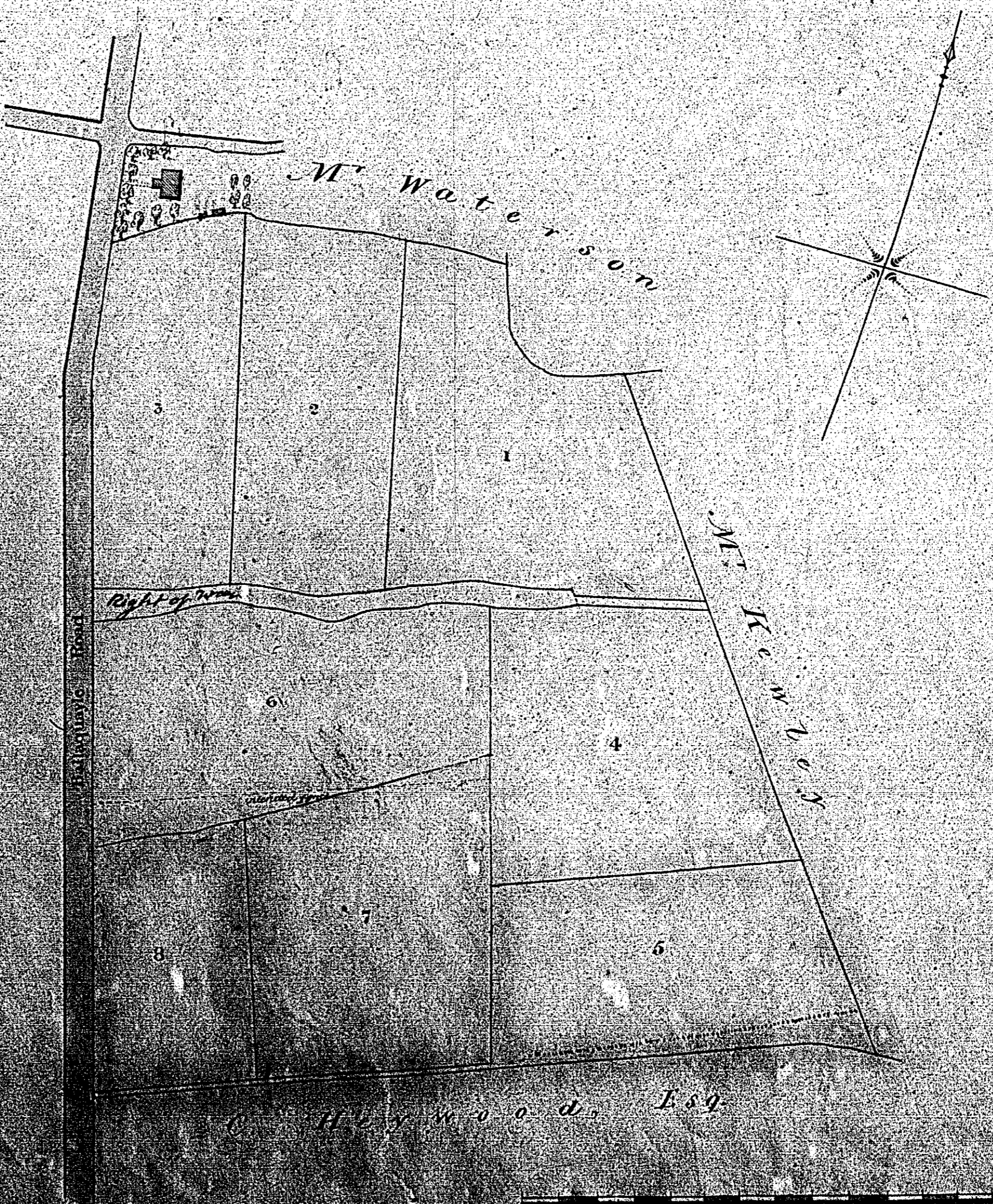


Original coloured

1:30

The
Portion of
T R O M O D E.
in Onchan.

The Property of H. R. Oswald, Esq. re

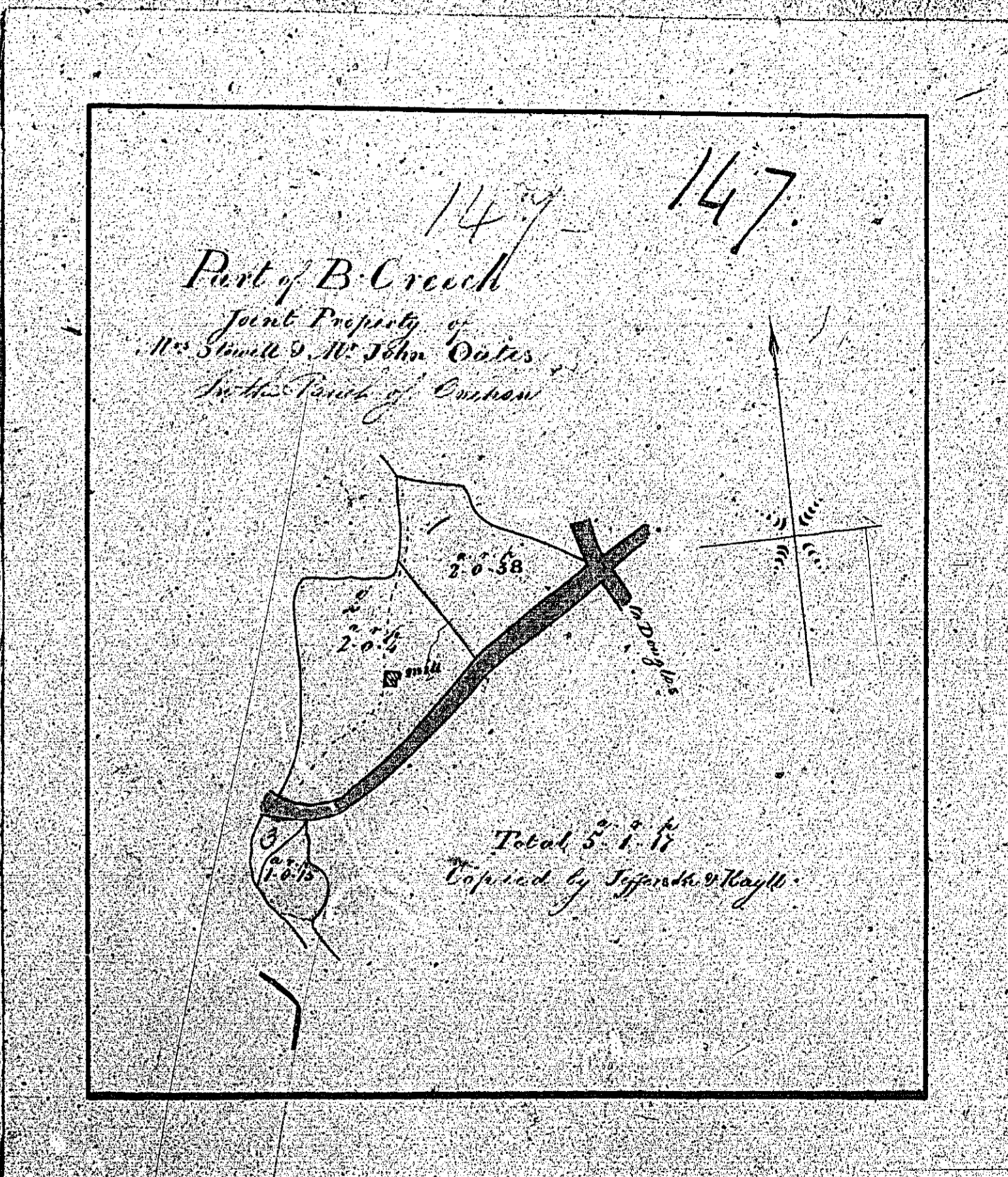
March, 1840.



146

Printed and Published by J. G. & Co. Edinburgh.

Noted all in town



W. H. R. R.

Wm. Armitage
Wm. Dutton

Wm. Armitage
Wm. Dutton

Noticed all in Linn

Key to Rock

Ground plan of Terrace & Gardens
situated in the
Parish of Ouchan 148.
The property of
J. W. Blake Esq. 148
Turk. Road. (Bray Co.)



A.R.O.
1-1-1

Tray chains to an inch
Joseph Blake Esq.

low ground

Villa Marina
App. Dist. Co.

Road to Villa Marina

1/2 mile

Noticed all in Low
Sun


Noticed

Plan of Dwelling House & Garden
(2^d Land Ballagayle)

Situate in the
Parish of Anchan

The property of
Mr. Brindley
July 18th 1791

149




Two Chams to a Inch

Joseph Blake Survey

A.D.
1791

See Town



Noticed all in town

157



Copied by Sam Harris from a Plan by John Stapp

Bound to Board

Villa Marina
Mig. Dutton

Bound to Board

Bound to Villa Marina

Mig. Dutton