


107.



642 sq yards

The above is a plan of the land
 which was sold to the
 Trustees of the Church of St. Andrew
 in the parish of St. Andrew
 by the late Sir John ...
 and is the property of the
 Trustees of the Church of St. Andrew
 Edinburgh

Edinburgh

John ...

Ground Plan
of
Dunking Houses & Offices

105

Warris Terrace
situate in the
Parish of Onchan
the property of
Mr. Samuel Roberts
Dec. 15th 1860

N^o 5, 6, 7, 8, 9, 10, 11, 12 & 13 each lot containing 1/2 Acre. Total a. 1. 26

W^o Christian

Dunk Road		Warris Terrace Road	
John Duggan	Warris Terrace	Warris Terrace	Warris Terrace
1	1	1	1
2	2	2	2
3	3	3	3
4	4	4	4
5	5	5	5
6	6	6	6
7	7	7	7
8	8	8	8
9	9	9	9
10	10	10	10
11	11	11	11
12	12	12	12
13	13	13	13

W^o Christian

One Chain to each



Joseph Blake Surveyor

in town

Plot 15 & 16

Notice

Ground Plan
Dwelling Houses Offices &c
Kearns Terrace
situate in the
Parish of Croston
Highway of
St John Street
Back Hill



1200
1-0-6
Total - 1-0-9

Joseph Blake Surveyor

See Town

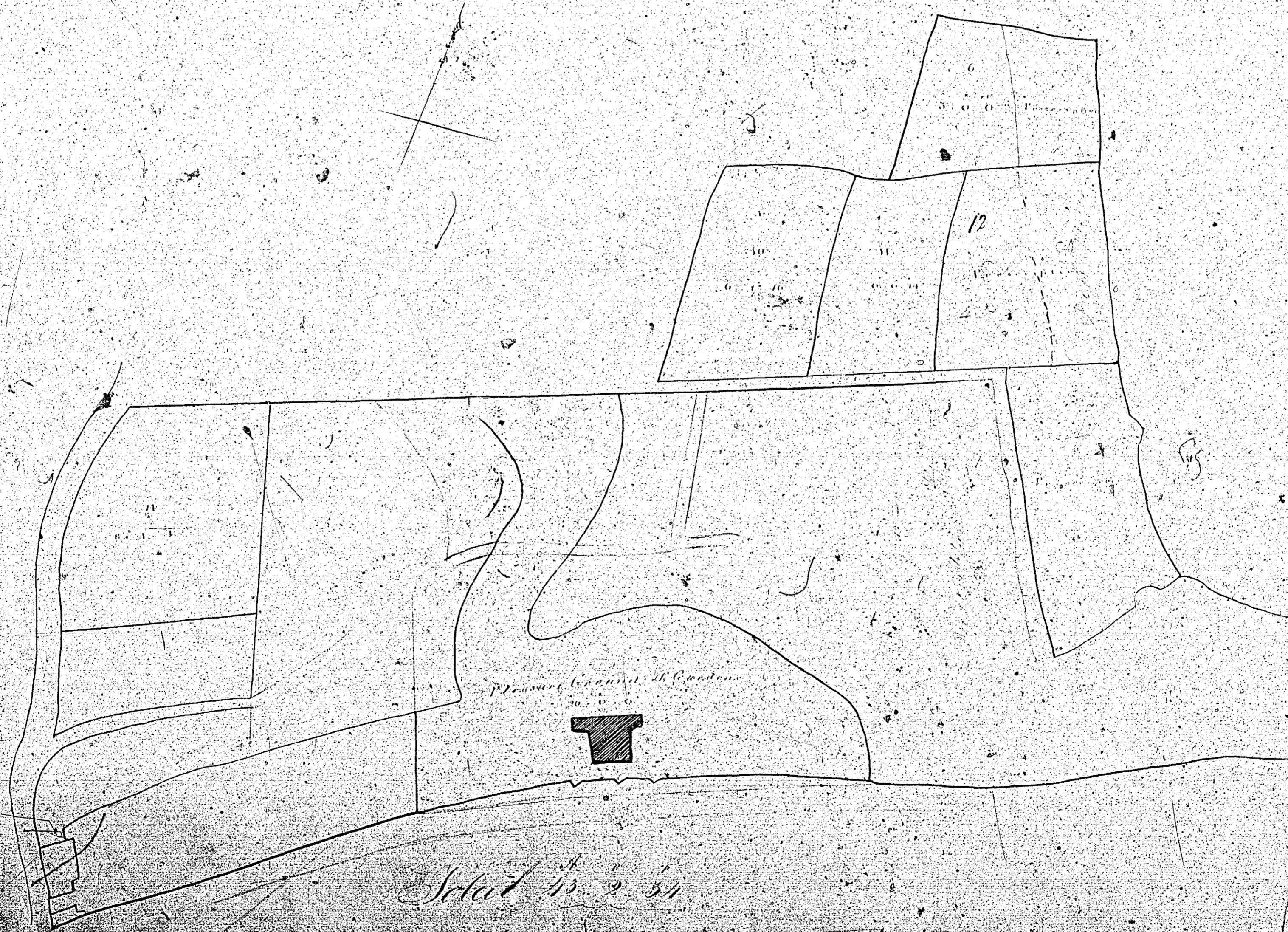
Detail to 106

Noted
109.

There are no plans
numbered 107 or 108

Plan of ...
...

Plan of ...




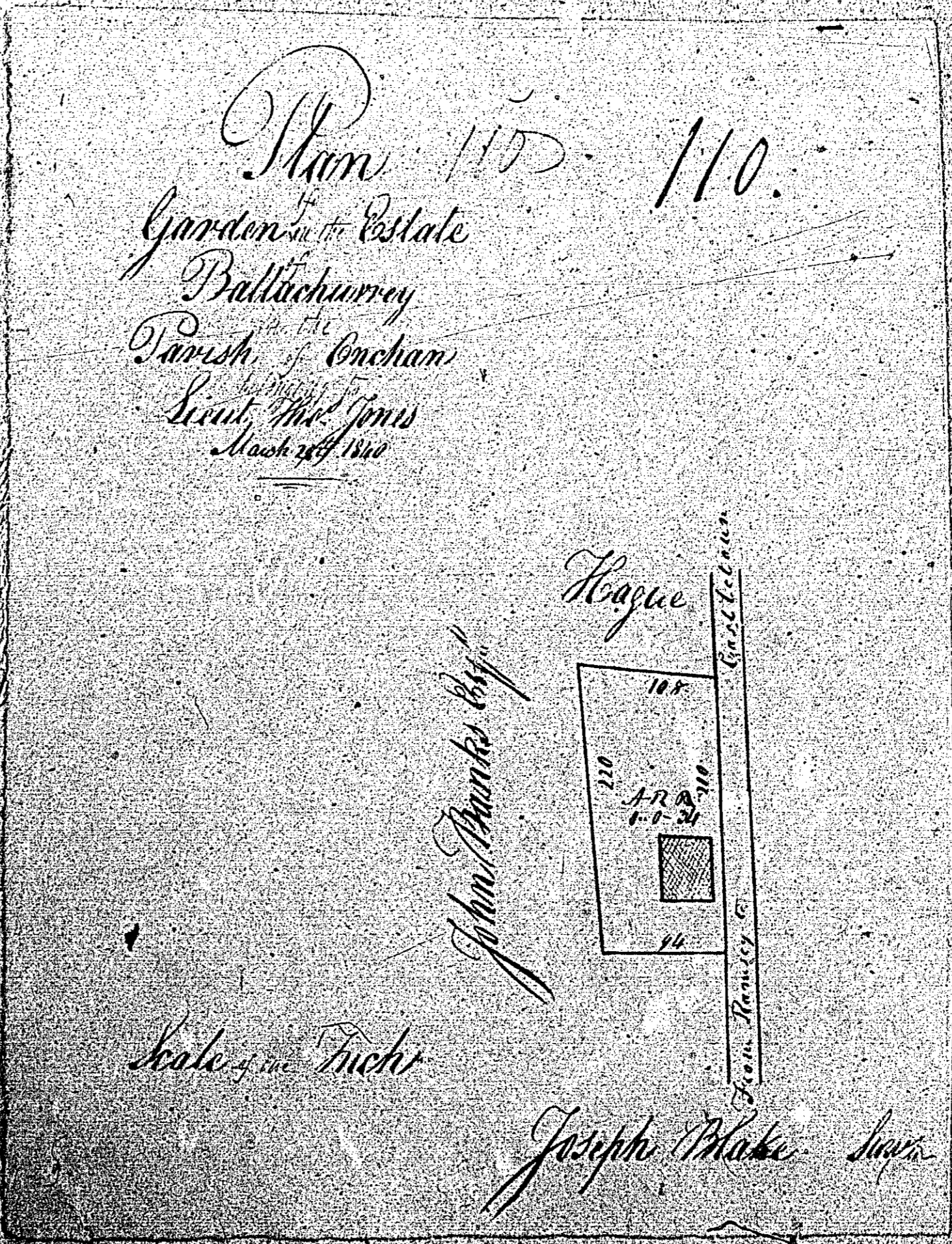
107

Sept 15 1851

110

Plan
of
Dwelle

To wit
of Michael
Hanna
by the
Building Company
in Dublin
in the
subsequent days



Joseph Blake