

Witnessed

Plan of plot of ground N.
part of P. lot of
Baldwin's estate
Whymers, called
Mona, Town acre
situate in the
Parish of Cuckfield
in the County of Sussex
the 5th day of
Decr 1740

Two Chains to a Furlong

Capt. Roywood

M. W. Christman

| | |
|-------------|-------------|
| 0-0-22 | 0-0-26 |
| The Parson | The Parson |
| The King | The King |
| S. S. S. S. | S. S. S. S. |
| 1-0-11 | 1-0-12 |

House & Garden 0-0-22
 Garden 0-0-26
 2-0-12
 Garden 0-0-22
 1-0-11
 Total 0-1-29


Joseph Blake Surveyor

in 1740

There are no plans
numbered 68, 69 or 70

1711
Ground Plan of Dwelling House & Garden
(2^d Land. Mall (Kearney))
Situate in the
Parish of Anchan
in County of Wick
M^r George Kebleton
July 22^d 1711

— Inch Road Begs —



M^r Mr. Duggin
One Chain ten Inch
Joseph Blake Survey

the Town

Near town

Barren

Joseph Blake

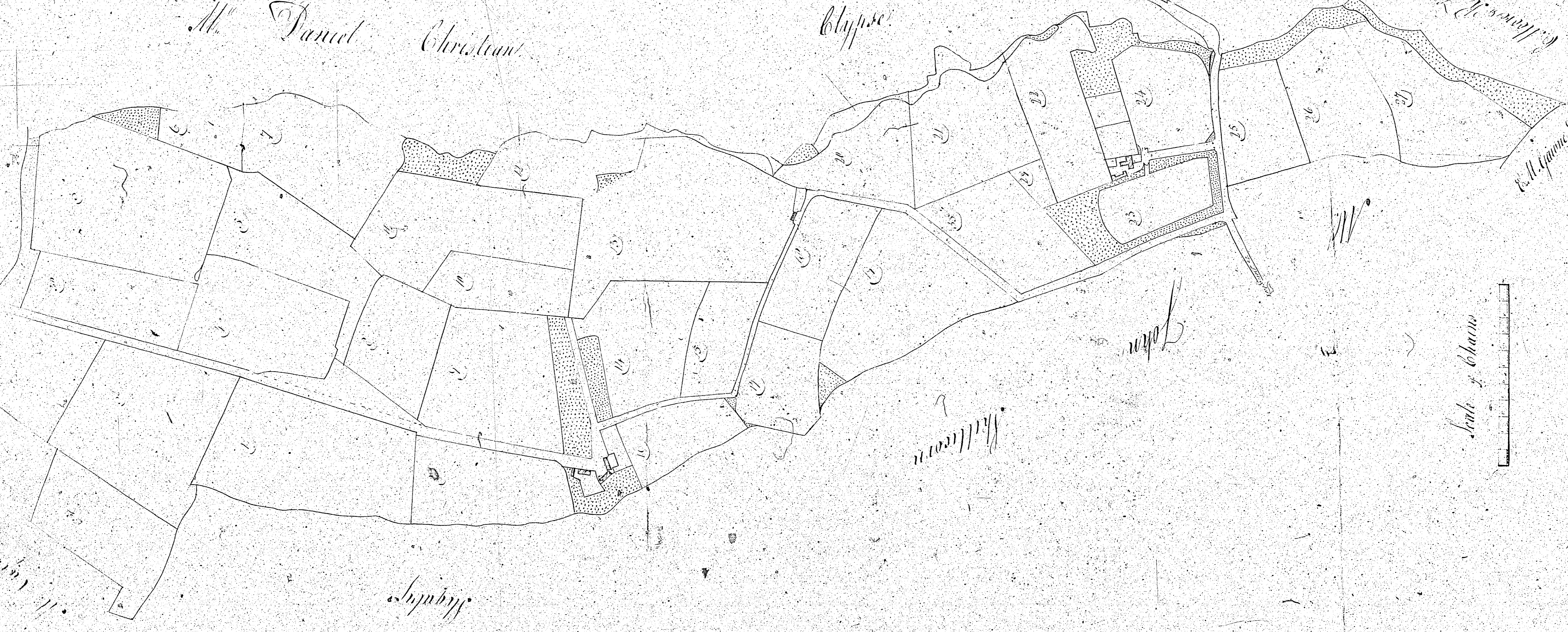
M. Daniel Christian

Oliver

M. Swan Christian

William R. Taylor

W. H. James



Shelby

John

William

Scale of chains

BALLACOTTIER

del. Saml. East

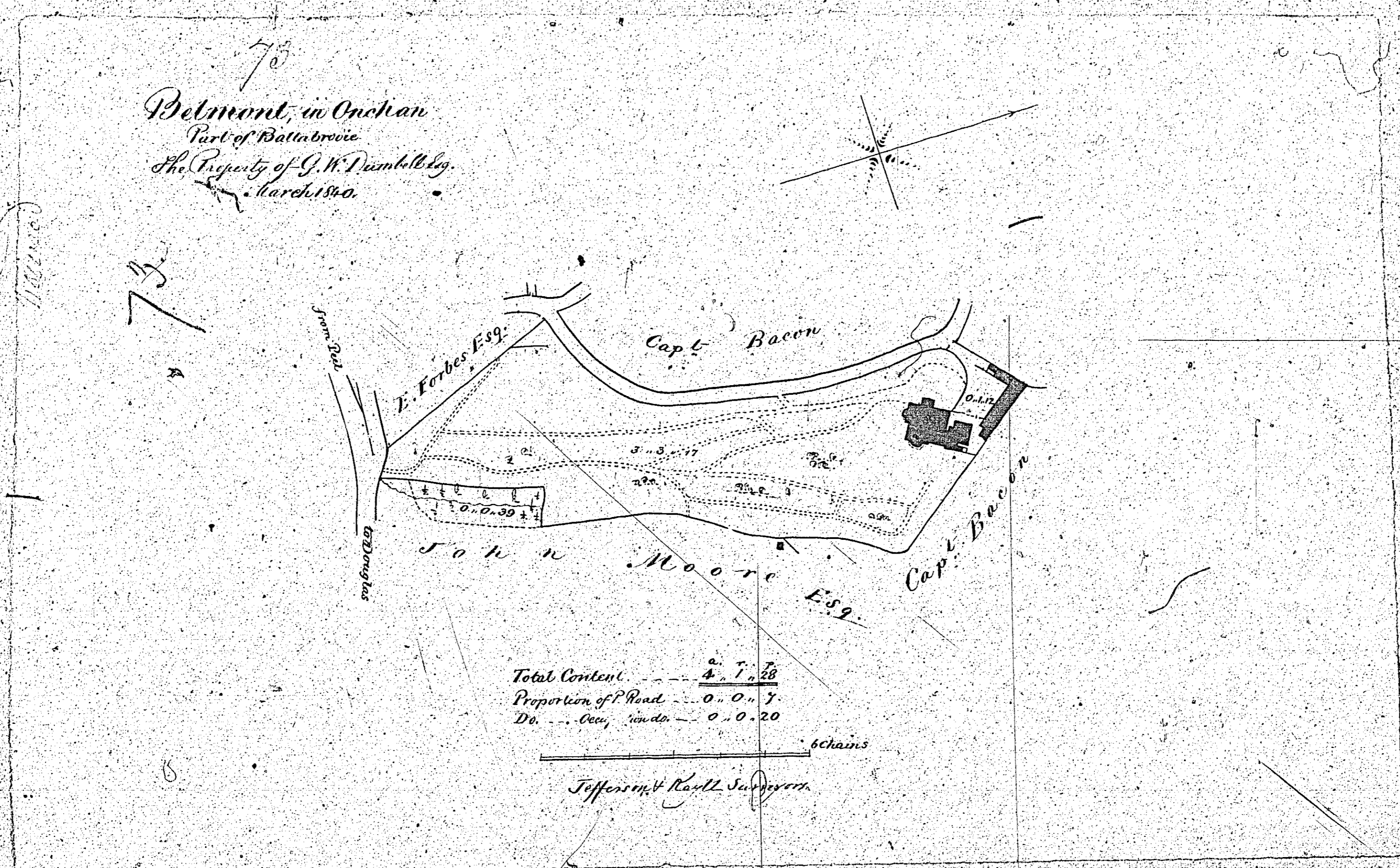
1811

Reference

| | |
|----|------|
| 1 | 1.24 |
| 2 | 3.24 |
| 3 | 2.24 |
| 4 | 3.24 |
| 5 | 1.14 |
| 6 | 1.14 |
| 7 | 1.14 |
| 8 | 1.14 |
| 9 | 1.14 |
| 10 | 1.14 |
| 11 | 1.14 |
| 12 | 1.14 |
| 13 | 1.14 |
| 14 | 1.14 |
| 15 | 1.14 |
| 16 | 1.14 |
| 17 | 1.14 |
| 18 | 1.14 |
| 19 | 1.14 |
| 20 | 1.14 |
| 21 | 1.14 |
| 22 | 1.14 |
| 23 | 1.14 |
| 24 | 1.14 |
| 25 | 1.14 |
| 26 | 1.14 |
| 27 | 1.14 |
| 28 | 1.14 |
| 29 | 1.14 |
| 30 | 1.14 |
| 31 | 1.14 |
| 32 | 1.14 |
| 33 | 1.14 |
| 34 | 1.14 |
| 35 | 1.14 |
| 36 | 1.14 |
| 37 | 1.14 |
| 38 | 1.14 |
| 39 | 1.14 |
| 40 | 1.14 |
| 41 | 1.14 |
| 42 | 1.14 |
| 43 | 1.14 |
| 44 | 1.14 |
| 45 | 1.14 |
| 46 | 1.14 |
| 47 | 1.14 |
| 48 | 1.14 |

W. H. James
Saml. East
1811

W. H. James
1811

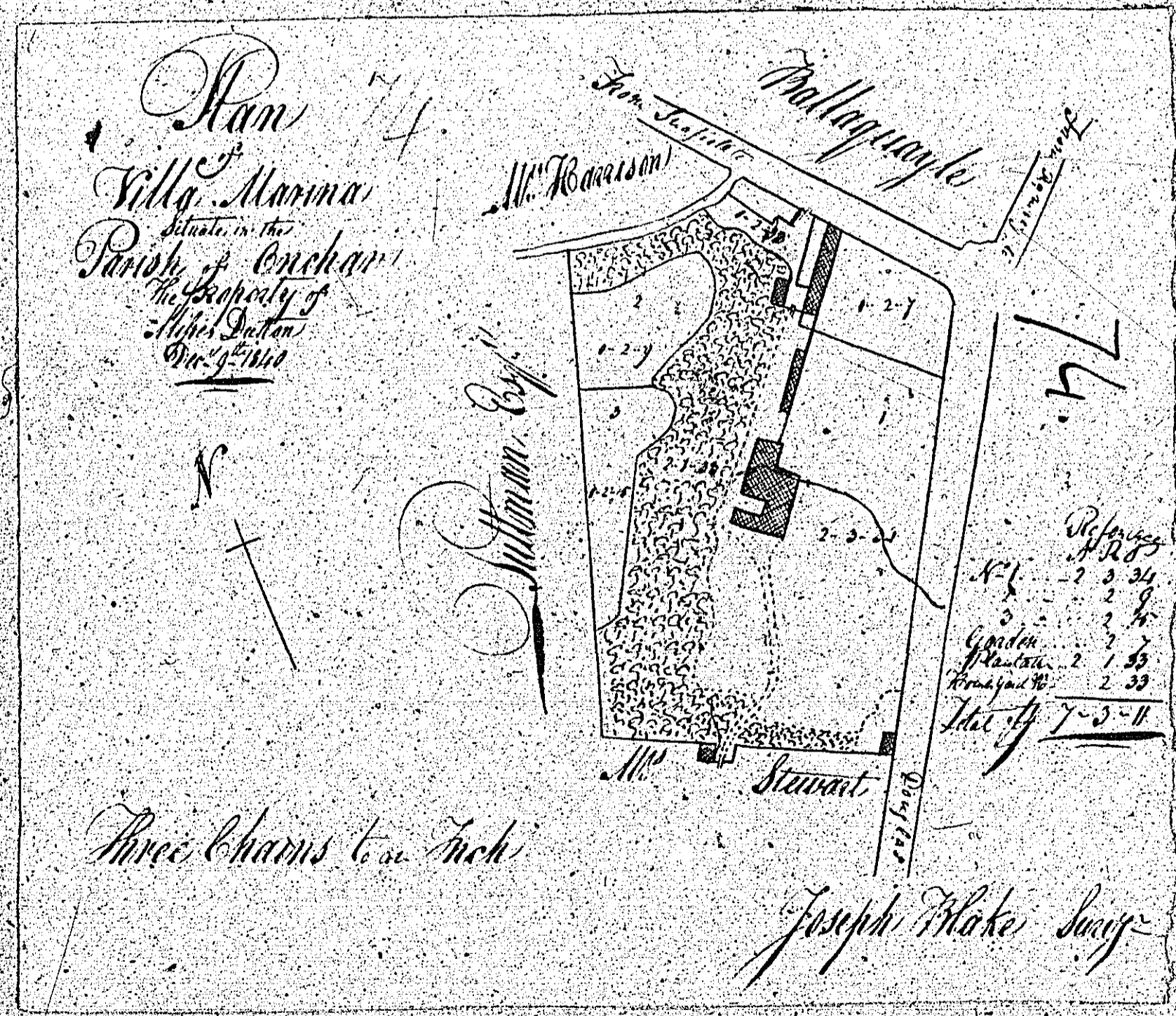


ISLE OF MAN GOVERNMENT: GENERAL REGISTRY

TITHE PLANS: PARISH OF ONCHAN

Original coloured

1:30



in town

76 1/2