


D.M.C.

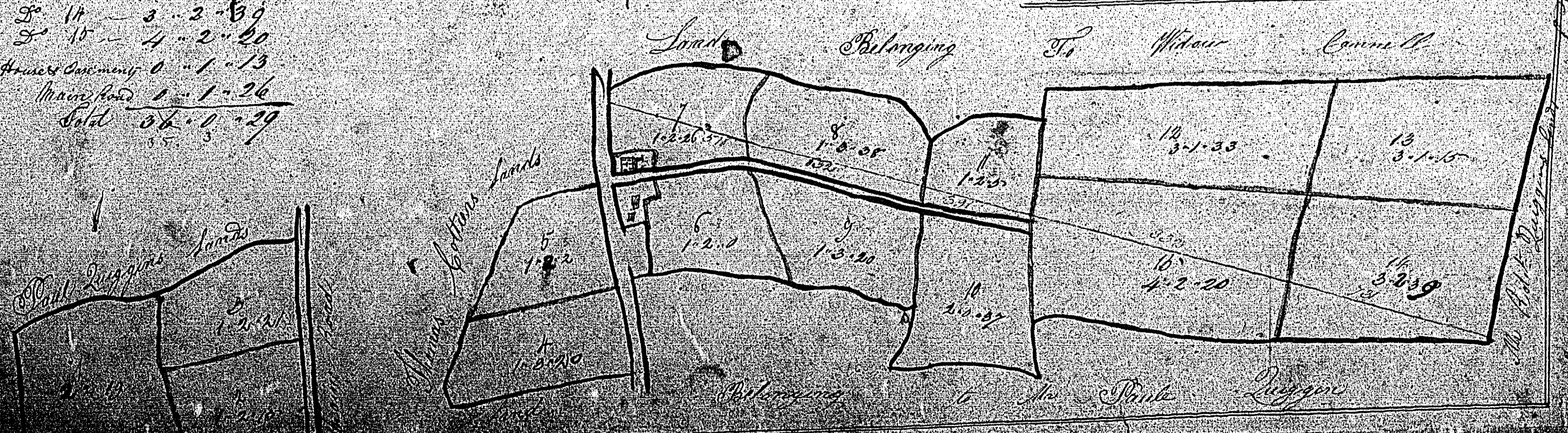
Reference

1	2	2	19
2	1	2	10
3	1	2	21
4	1	3	20
5	1	2	2
6	1	2	0
7	1	2	36
8	1	3	38
9	1	3	20
10	2	0	37
11	1	2	5
12	3	1	33
13	3	1	65
14	3	2	69
15	4	2	20
Arise's Survey	0	1	13
Main Road	0	1	26
Total	06	0	29



167
 A Plan & Survey of Part
 of Balla-moynagh in the parish of Allihad
 the property of
 Mr. William Doyle - By Patrick Kelly
 December 25th 1839

Scale 3 Chains to an inch




167

167

A Plan and Survey of Part of
Ballaheenagh in the Parish
of Keshel the property of
Elizabeth Saxe By P. Kelly
1844

168.



Content
of Map
published - 12
Scale - 1/4

Scales shown in
inches



There is no plan
numbered 169

ISLE OF MAN GOVERNMENT: GENERAL REGISTRY

TITHE PLANS: PARISH OF MICHAEL

1.30

- 170 Original coloured (decorative)
- 171 Original coloured (decorative)
- 172 Original monotone
- 173 Original coloured (decorative)

171

Adam & Sarah
OF PART OF
BALLA-JUCKLEY
IN THE PARISH OF MICHAEL THE PROPERTY OF
John & William
By Patrick Kelly A.Pri. & 1835

Contents	
1	1.0.0
2	1.0.0
3	1.0.0
4	1.0.0
5	0.0.0
6	1.0.0
Total 6.0.0	
Area in Acres	1.0.0
Total 6.2.11	

Scale 2 Chains to an inch.

170

A Plan & Survey of a Grove and Garden in the Parish of Michael the Property of **Wm & John Kelly** by P. Kelly 1840

Containing 10 Acres 2 Roods 20 Perches

Scale 3 Chains to an inch

172

A Plan & Survey of a piece of Land in the Parish of Michael the Property of **Wm Kelly** by P. Kelly 1840

Containing 10 Acres 2 Roods 20 Perches

Scale 3 Chains to an inch

173

A Plan and Survey of a piece of Land in the Parish of Michael the Property of **Wm Kelly** by P. Kelly 1840

Containing 10 Acres 2 Roods 20 Perches

Scale 3 Chains to an inch

ISLE OF MAN GOVERNMENT: GENERAL REGISTRY

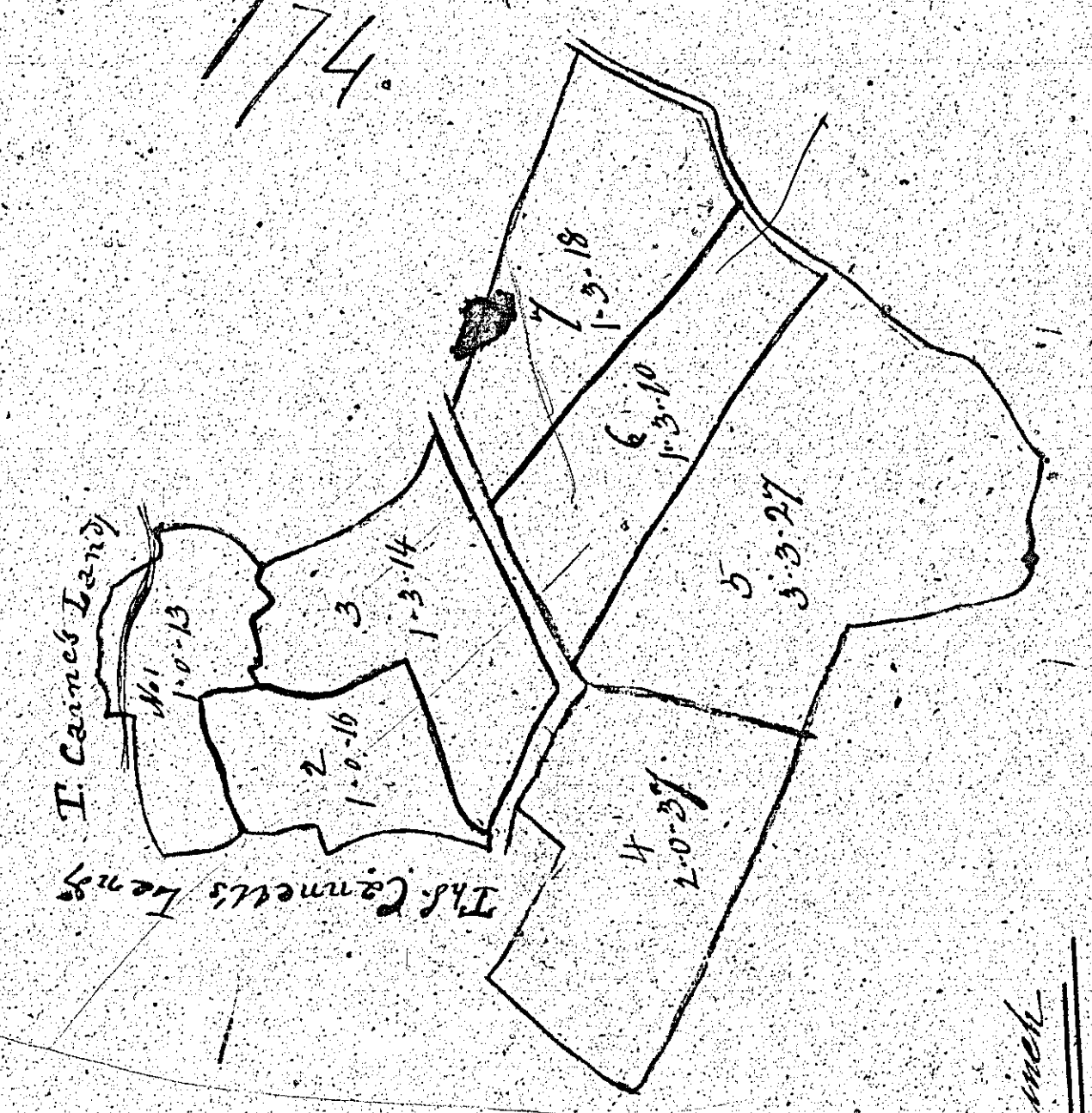
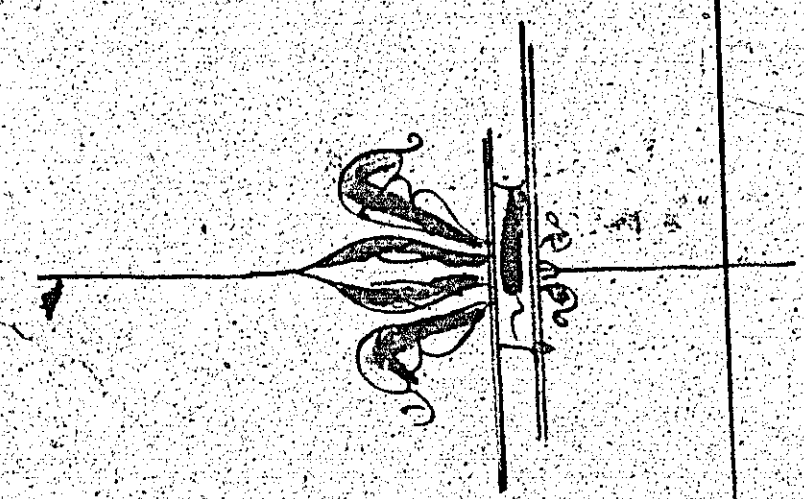
TITHE PLANS: PARISH OF MICHAEL

1.30

174 Original coloured (decorative)


175 Original coloured (decorative), faint

A Plan and Survey
of Part of Balla Kheyns Bog
in the Parish of Michael
the Property of Mr. W. Shaw
By P. Kelly, Sep: 1840



Conte. etc.
M. Shaw
1 1.0.15
2 1.0.16
3 1.3.14
4 2.0.29
5 5.5.27
Permeable 0.1.15
Run 0.0.5
Total 14 0.35

Shaw's share to Michael



Conte. etc.
M. Shaw
1 2.1.28
2 2.0.17
3 0.0.32
4 0.0.18
5 2.2.5

175