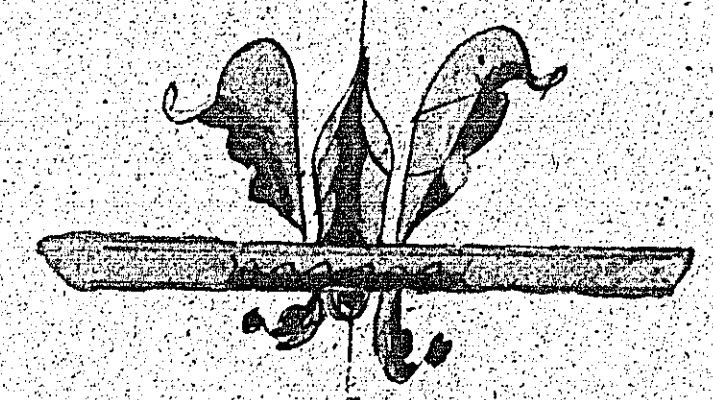




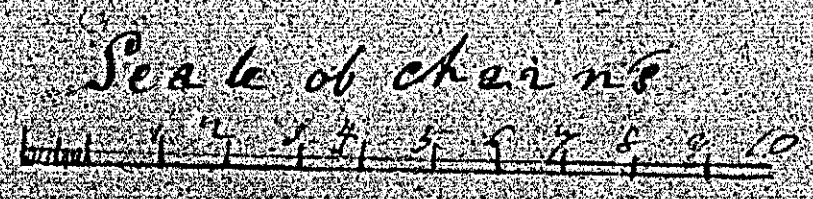
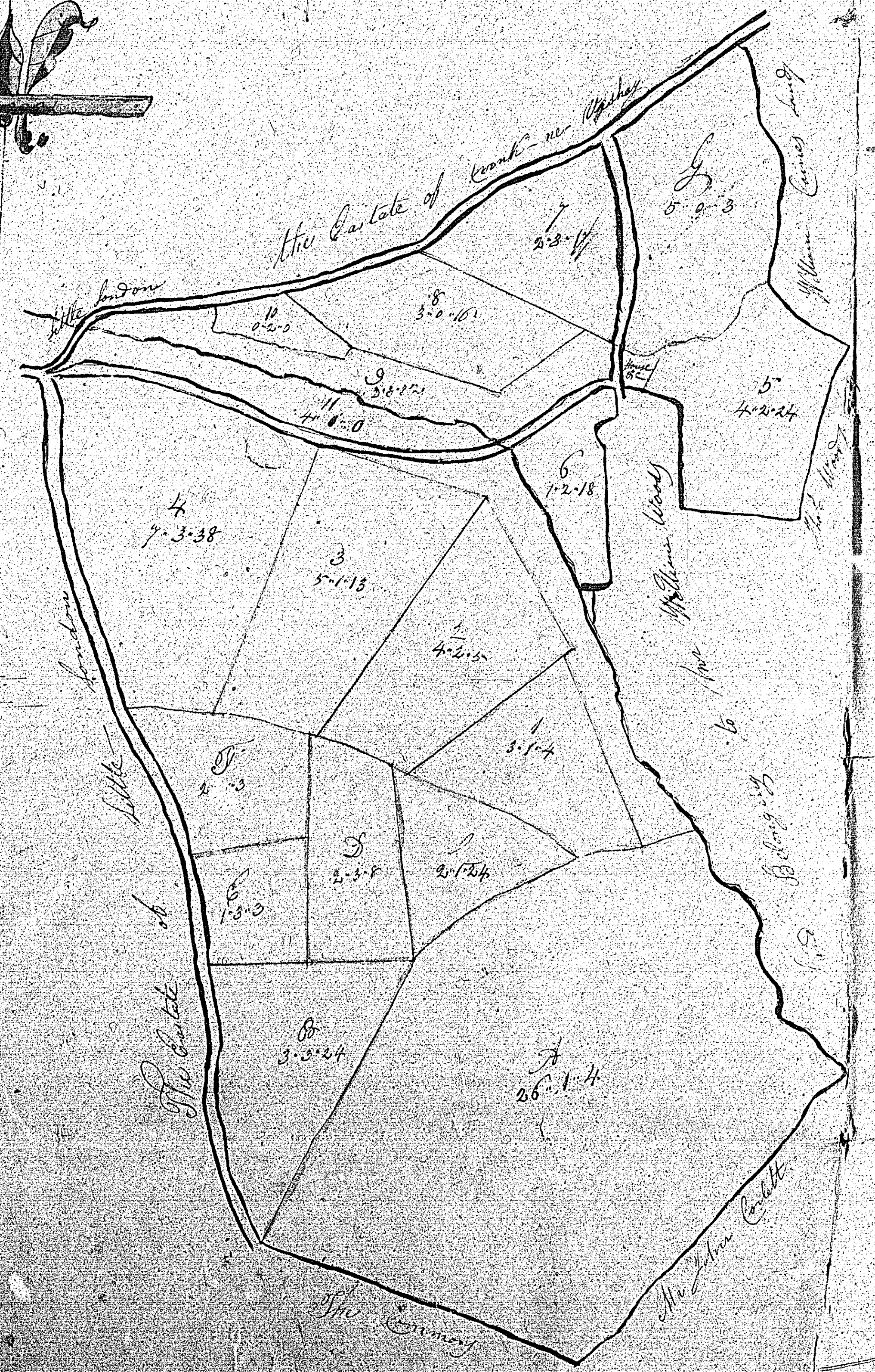
40

A Plan of Survey of the City and  
 Parochial Lands in the Parish of Michael  
 the Property of Mr John Corry  
 By James Hill, Surveyor, Michael, Feb 1839



*Reference*

Number	Area	Number	Area
1	2 0	11	2 10
2	3 1 4	12	26 1 4
3	4 2 8	13	3 3 24
4	5 1 13	14	2 1 24
5	7 3 35	15	2 3 8
6	7 2 24	16	1 3 3
7	1 2 18	17	2 2 20
8	2 3 18	18	5 2 8
9	3 0 10	19	3 2 29
10	1 1 50		
20	3 3 11		
21	1 1 30		
22	0 2 0		
23	4 1 15		
24	0 3 36		
25	5 1 11		
26	0 13 18		
27	3 2 20		
28	2 1 25		
29	34 1 18		
	1 33		





Notated  
46

Henry of Spent of East. W. & B. Bank  
in the Parish of St. Michael the Martyr of  
St. John. Thomas. Cornwall.

By Robert Kelly Merchant Sept. 16. 1839  
East. Bank of St. Michael the Martyr



1	2	3	4	5	6	7	8	9	10	11	12	13	14	15	16	17	18	19	20	21	22	23	24	25	26	27	28	29	30	31	32	33	34	35	36	37	38	39
1-2-1-34	2-2-0-33	1-2-0-2	12-3-1-1	6-4-2-1	17-1-1-3	10-1-1-3	21-2-0-3	22-3-0-4	24-2-2-6	26-3-8-10	26-3-3-26	27-1-2-25	28-1-1-11	29-1-2-28	30-1-1-11	31-2-0-24	32-1-1-11	33-1-3-19	34-2-1-2	35-2-0-19	36-0-3-10	37-0-2-16	38-2-2-1	39-4-2-2	40-4-2-2	41-4-2-2	42-4-2-2	43-4-2-2	44-4-2-2	45-4-2-2	46-4-2-2	47-4-2-2	48-4-2-2	49-4-2-2	50-4-2-2			



Scale of Chain to 100



*10/1/1840*  
A Plan & Survey of Part of  
Oudale in the Parish of Michael  
The property of Mr. P. Cannell  
By P. Kelly Sept. 1<sup>st</sup> 1840

42.

Contents  
No. 10 21  
2 11 15  
Private Map 27  
Total 3-2-20



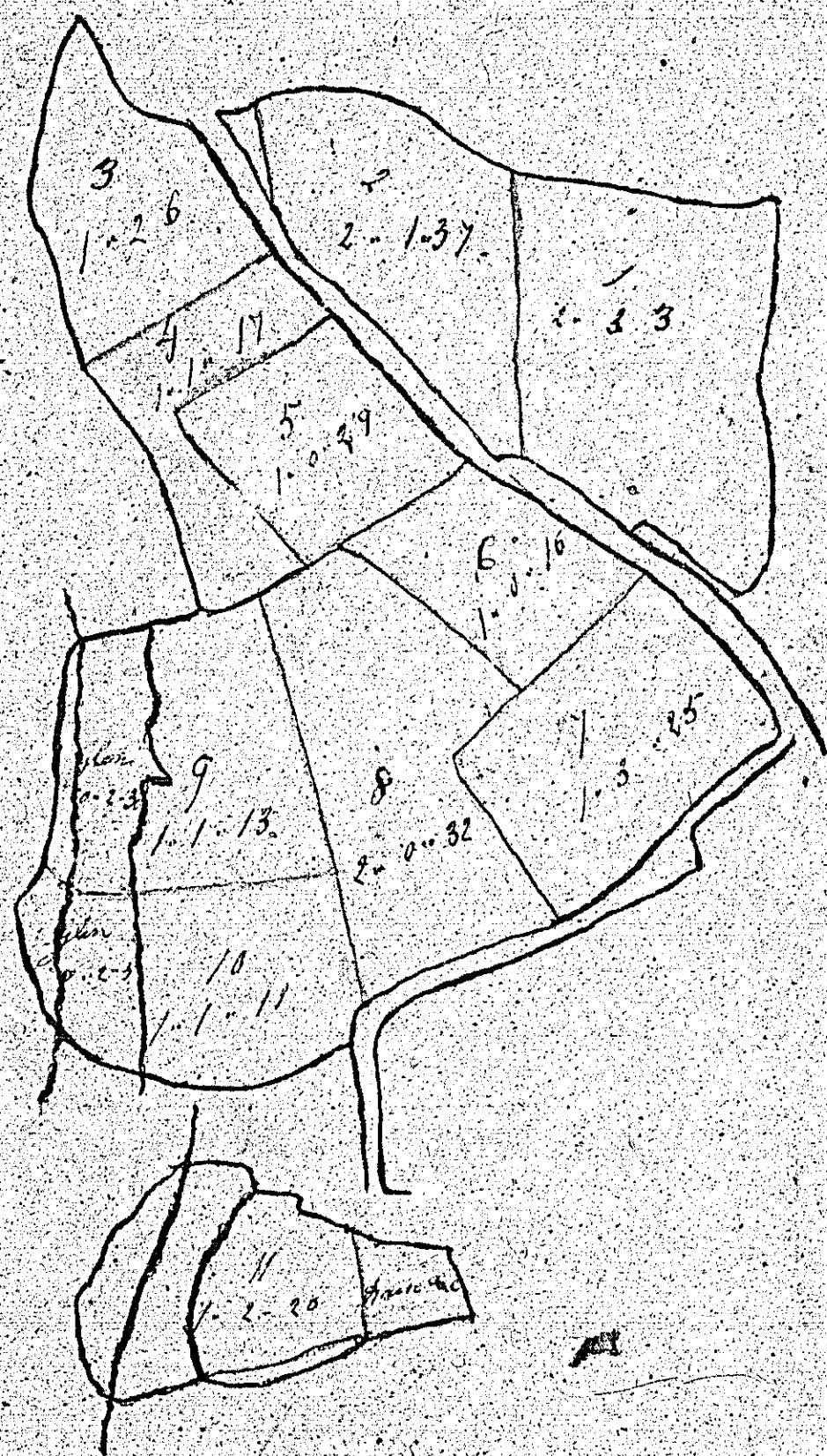
Scale 3 Chains to an inch.

*10/1/1840*  
32  
29  
18  
17  
10  
1  
1  
24  
25  
15  
27  
26  
14  
38  
2  
28  
13  
34  
34

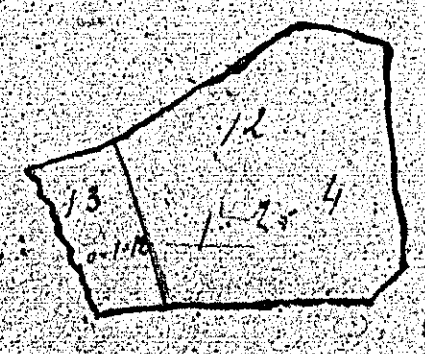



*A Plan & Survey of part of Bally-  
Wherry bog in the Parish of Michael the  
property of Mr. Thos. Connel. By Patrick Kelly  
Michael Feby 7<sup>th</sup> 1839*

<i>Contents</i>		<i>Contents</i>	
<i>P. A. R. P.</i>	<i>Ac. R. P.</i>	<i>P. A. R. P.</i>	<i>Ac. R. P.</i>
1 - 2 - 3 - 3	2 - 2 - 1 - 7		
2 - 1 - 2 - 6	4 - 1 - 1 - 7		
3 - 1 - 0 - 18	5 - 1 - 0 - 29		
4 - 2 - 0 - 32	7 - 1 - 3 - 25		
9 - 1 - 1 - 13	10 - 1 - 1 - 11		
10 - 0 - 2 - 30	11 - 0 - 2 - 5		
11 - 0 - 3 - 10	12 - 0 - 3 - 10		
12 - 0 - 3 - 2	13 - 0 - 3 - 2		
13 - 0 - 1 - 12	14 - 0 - 1 - 22		
14 - 0 - 0 - 22	15 - 0 - 0 - 22		
<u>Total 11 - 2 - 26</u>	<u>Total 10 - 1 - 38</u>		
<i>Connel jun</i>	<i>Connel sen</i>		



43

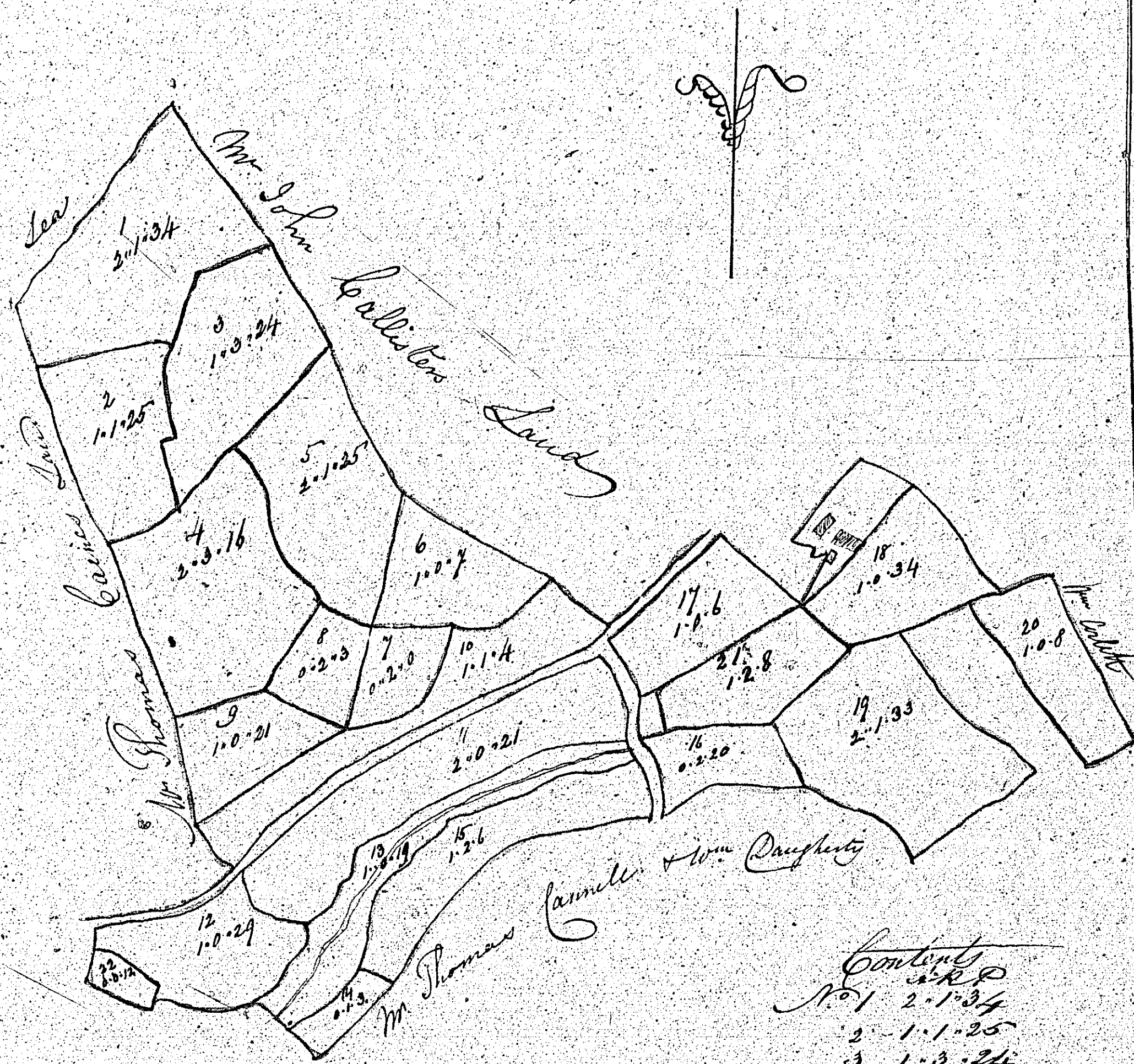


*Scale of Chains*





44. 44.  
Plan and Survey of part of Kiore Dooghad  
in the Parish of Michael the property of Mr. Patrick Connell  
by Patrick Kelly September 21. 1840.



Contents	
No. 1	2-1-34
2	1-1-35
3	1-3-24
4	2-3-16
5	2-1-25
6	1-0-7
7	0-2-0
8	0-2-3
9	1-0-21
10	1-1-4
11	2-0-21
12	1-0-29
13	1-0-19
14	0-1-3
15	1-2-6
16	0-3-20
17	1-0-6
18	1-0-34
19	2-1-38
20	1-0-8
21	1-2-8
22	0-0-10
	0-1-31
	0-2-11
	1-4-14
Total	50-3-23

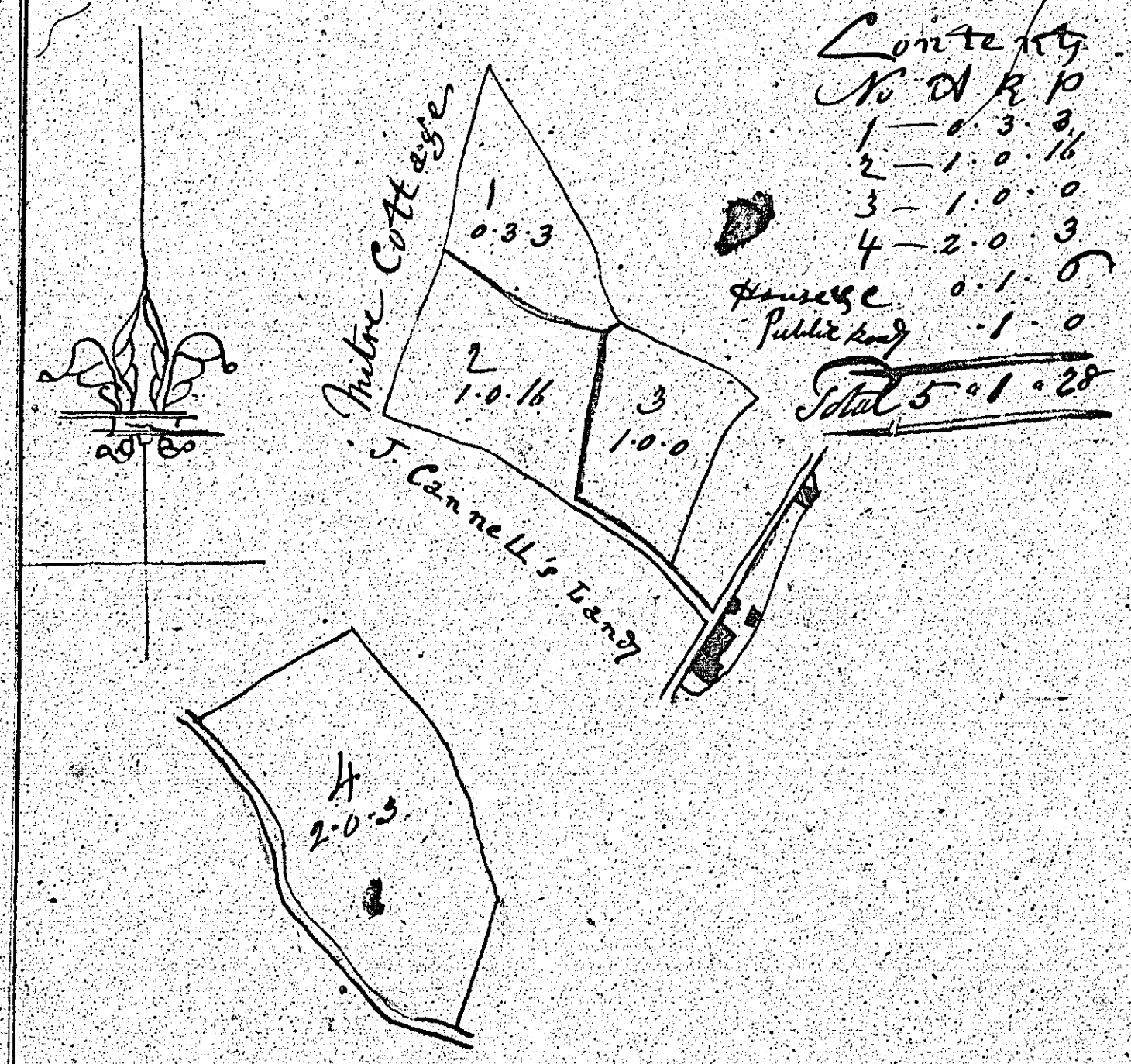
Scale 3 Chains to an Inch

TOTAL	
2	50
1	38
3	17
1	1
0	10
2	0
2	4
3	24
2	35
1	15
1	17
0	26
1	14
1	38
2	2
1	35
2	13
1	34
3	34
2	11
3	15
1	1
2	54



Noticed

L. 5. A Planes Survey of  
Part of Belle Remy in the  
Parish of Michael the Propet  
of Mr. Thos. Cannell By  
P. Kelly Sep 5<sup>th</sup> 1840



Conte	Qty
No	of R P
1	0.3.3
2	1.0.11
3	1.0.0
4	2.0.3
Public Land	1.0
<u>Total 5.0.28</u>	

Scales Chain's to an inch

R	P
1	29
2	13
3	17
1	1
0	10
2	0
2	4
3	24
2	23
1	65
1	27
0	26
1	14
1	38
3	2
1	35
2	13
1	34
3	34
2	11
3	15
1	1
2	27