The Property of Edmund Fargher
of the parish of Maugheld,
Being parts of crowchreen and
of Ballashage bog

46 46



N	A	R	P
1	1	2	30
2	3	2	22
3	2	2	6
4	1	3	30
5	2	1	0
6	2	1	12
Th	0	1	
		1	1
Th	1		3

James Taylor Schoolmaster Augst 1839

Not Traced

Plan of Part of Balla-Mhuck Island

The Property of The late John Fitzmaurice Maughold

Surveyed by J. J. Kay 11 June 1839

47

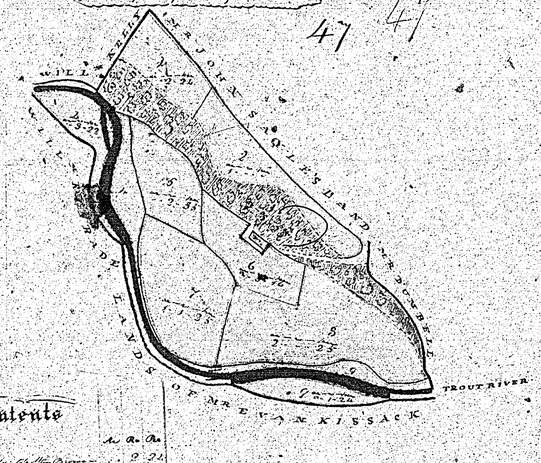

Contents

No.		A.	R.	Po.
1	Small Field, Cliff & River	2		24
2	Do.			
3	Pasture	1	2	25
4	Small Field, mow Barn		3	22
5	Do.		2	35
6	Garden, Small Field	1	3	16
7	Do.	1	1	25
8	Do.	2		35
9	Common		1	21
	Total Contents	9	2	39

Notnsy 48

Ballacorteen

Maughold

Belonging to Robert Fargher,

Sept. 1839.

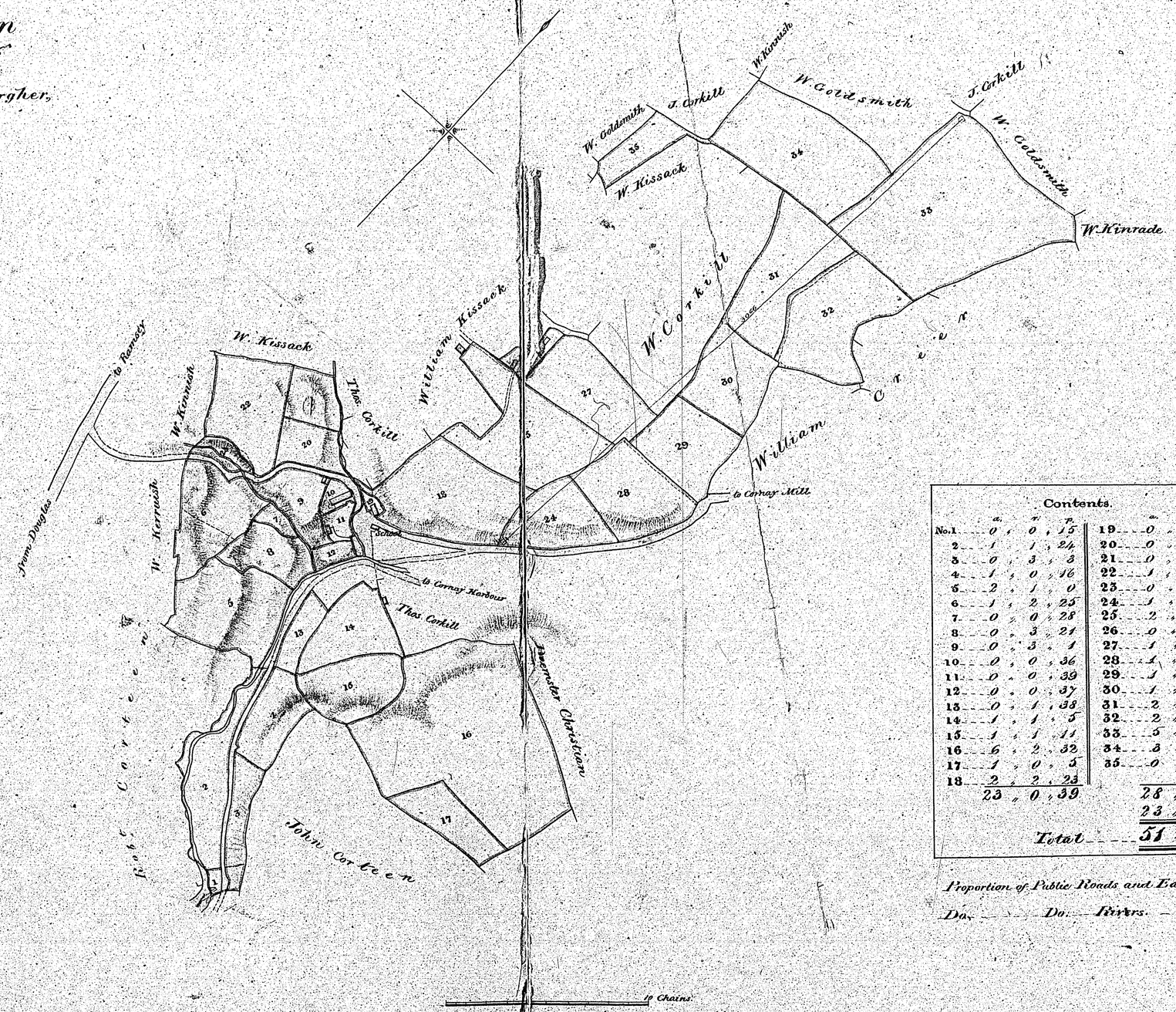

Surveyed by Cory, Weather & Jefferson.

Contents.

	a.	r.	p.		a.	r.	p.
No. 1	0	0	15	19	0	0	15
2	1	1	24	20	0	2	28
3	0	3	3	21	0	2	29
4	1	0	16	22	1	3	4
5	2	1	0	23	0	1	12
6	1	2	25	24	1	0	36
7	0	0	28	25	2	2	15
8	0	3	21	26	0	1	5
9	0	3	1	27	1	3	2
10	0	0	36	28	1	2	37
11	0	0	39	29	1	1	32
12	0	0	37	30	1	2	2
13	0	1	38	31	2	0	35
14	1	1	5	32	2	1	7
15	1	1	11	33	5	3	20
16	6	2	32	34	3	0	28
17	1	0	5	35	0	2	31
18	2	2	23				
	23	0	39		28	1	18
					23	0	39
				Total	51	2	17

	a.	r.	p.
Proportion of Public Roads and Easements	1	2	3
Do. Do. Rivers	0	2	10

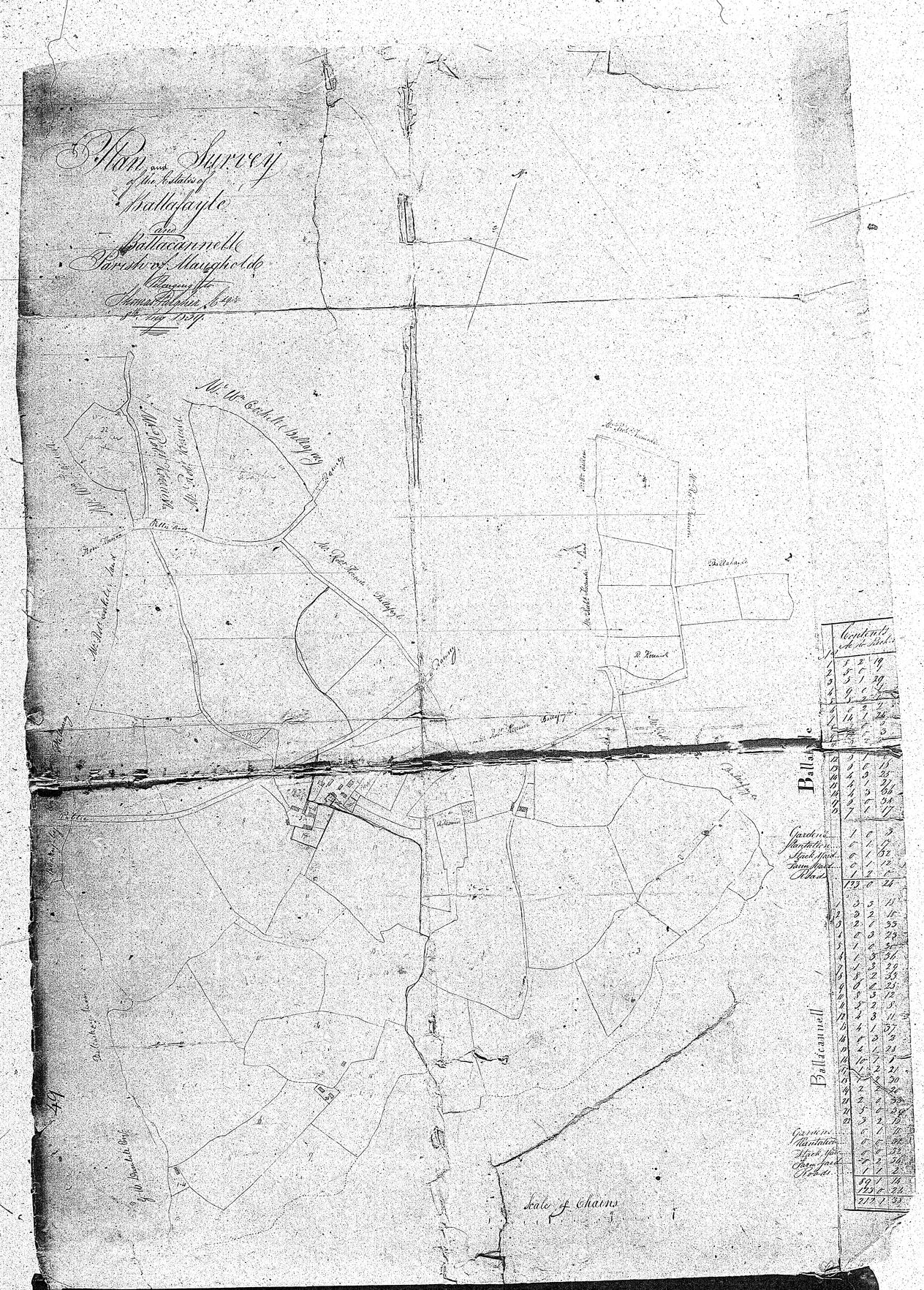

ISLE OF MAN GOVERNMENT: GENERAL REGISTRY

TITHE PLANS: PARISH OF MAUGHOLD

Original coloured (decorative), faint 1:30

Returned

50

Plan and Survey
of the Estate of
Magherbreck
Parish of Maughold
The property of
Thomas Fr[illegible] Esq.
Aug 3rd 1839

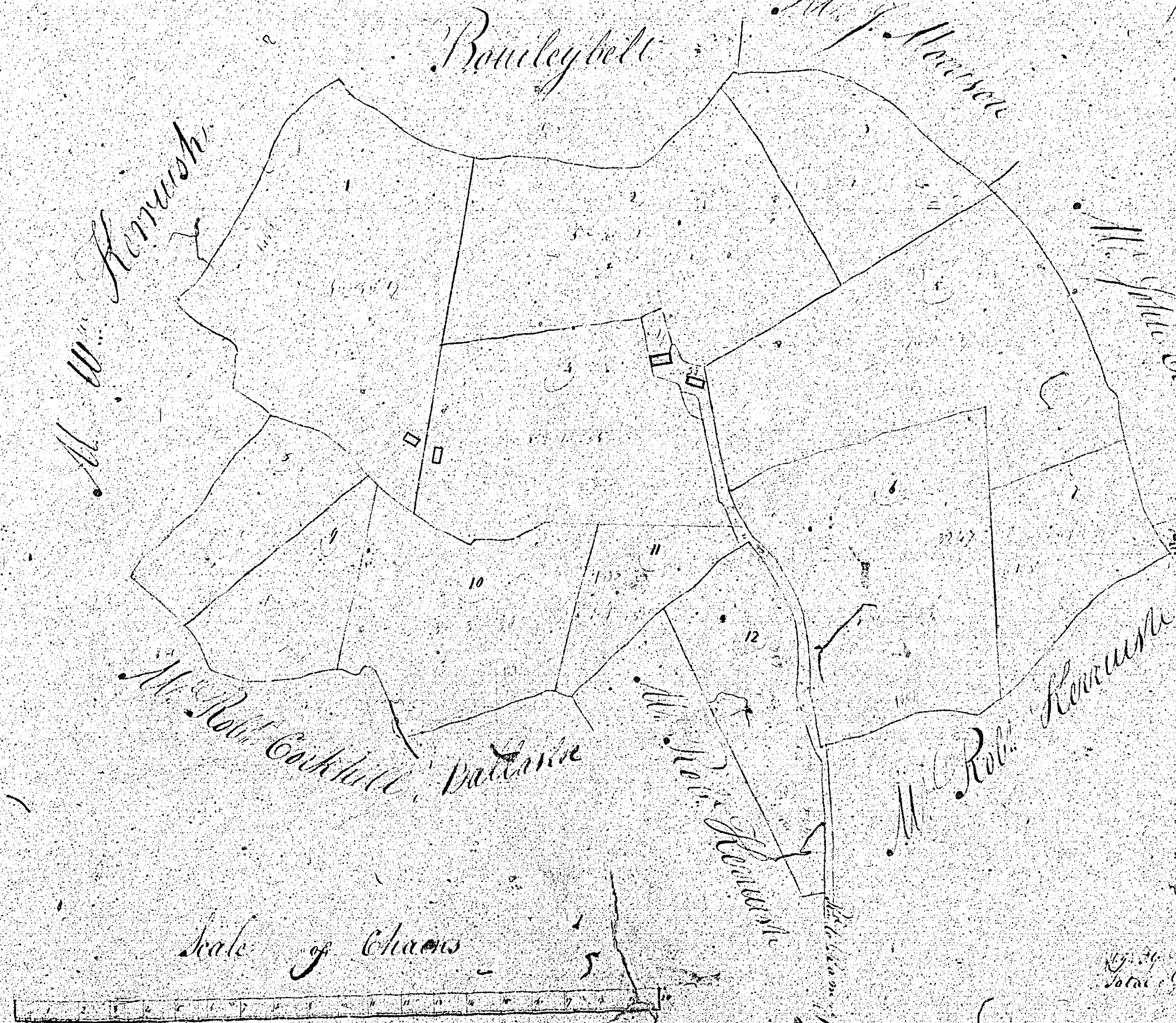

Content			
1	6	3	17
2	6	3	10
3	2	3	24
4	5	4	25
5	7	[illegible]	[illegible]
6	[illegible]	[illegible]	[illegible]
7	2	1	[illegible]
8	2	[illegible]	[illegible]
9	4	3	[illegible]
10	3	3	[illegible]
11	1	1	[illegible]
12	2	3	[illegible]
[illegible]		2	[illegible]
Total [illegible] Acres	49	1	[illegible]

Joseph Blake Sur[illegible]

Surveyed by
J. Parres 1838
[illegible] St. Douglas

A PLAN OF WEST FOLIEU CLOSE RHENNY & MULLEYS

THE PROPERTY OF

Edm^d M. Gamne Esquire

SITUATE IN THE Parish of

MAUGHOLD

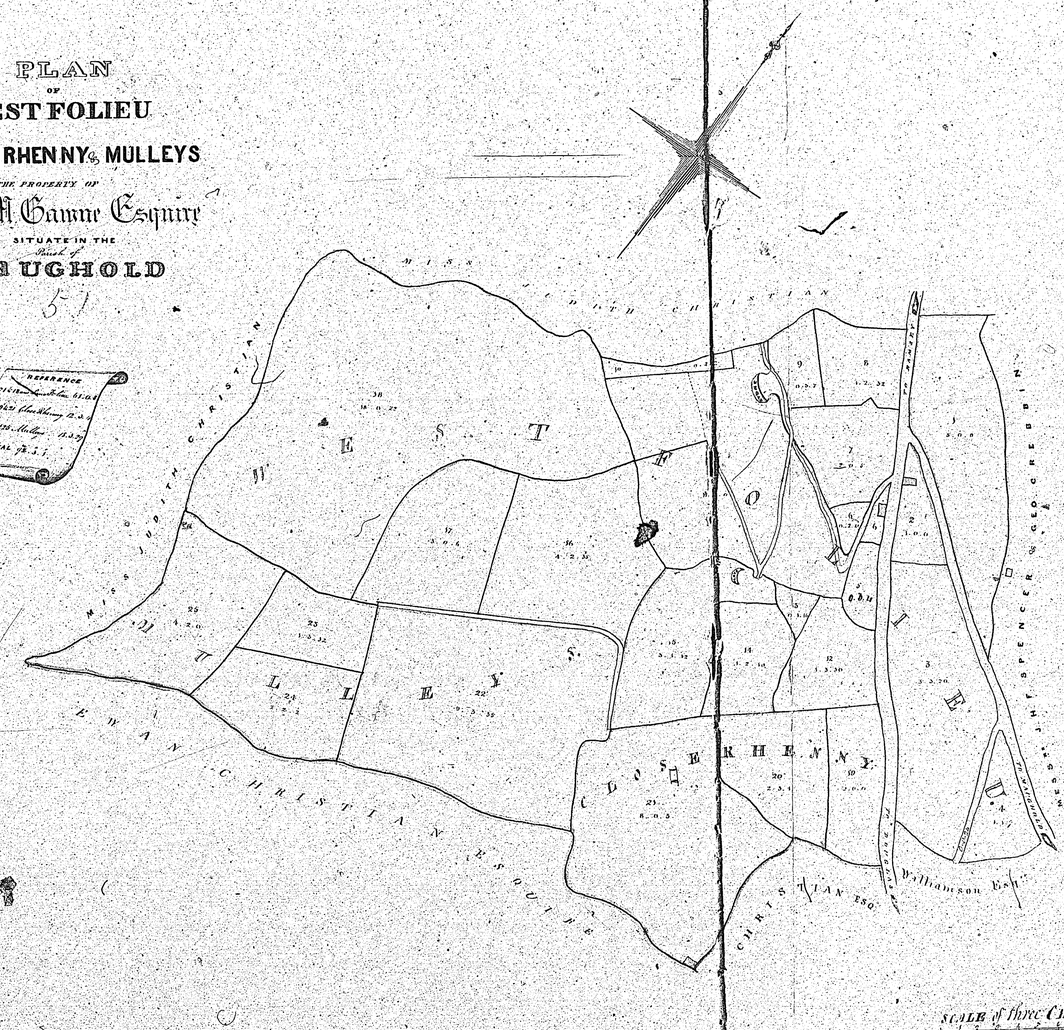

Surveyed by
J. Farrer 1838
Land & Surveyor