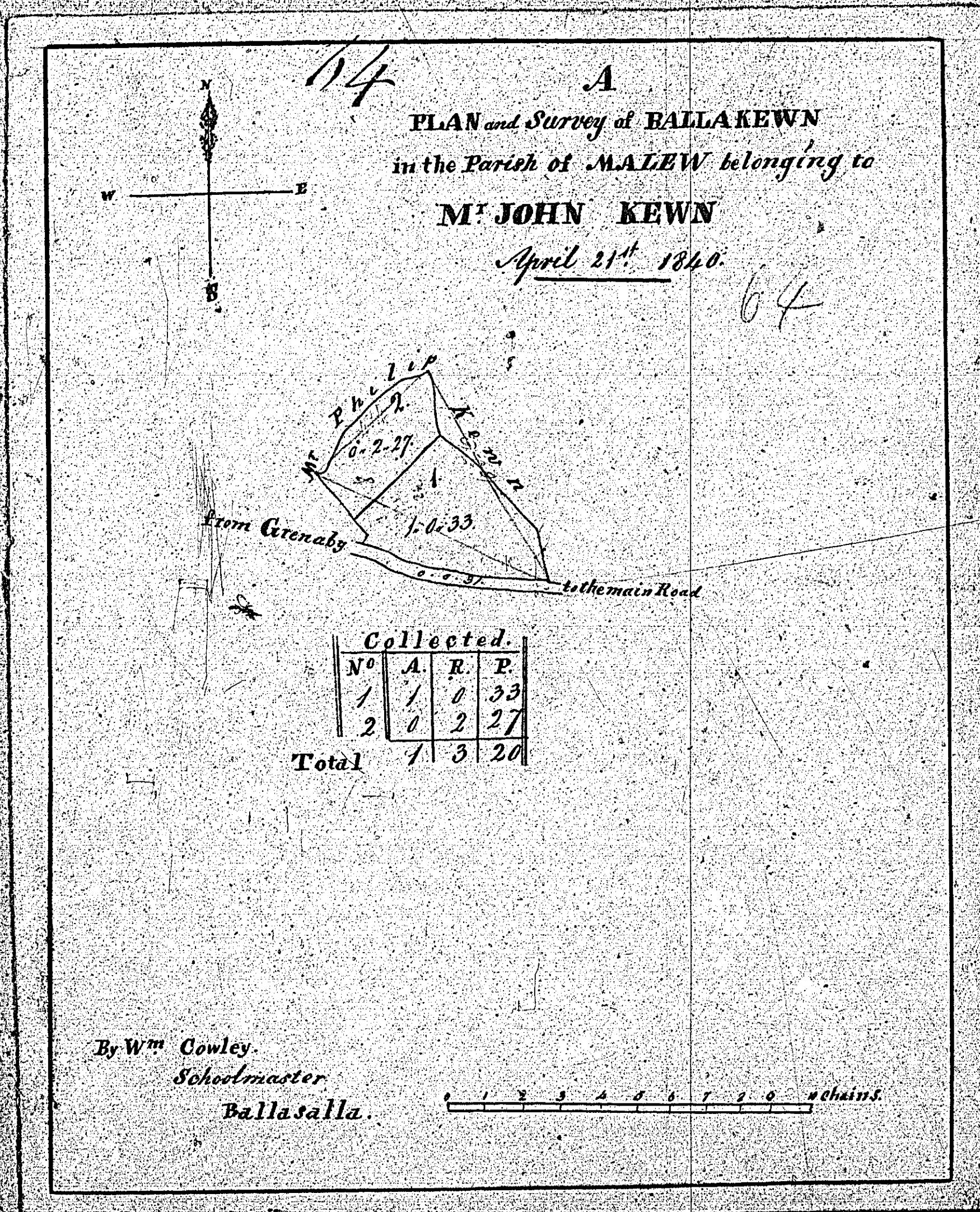
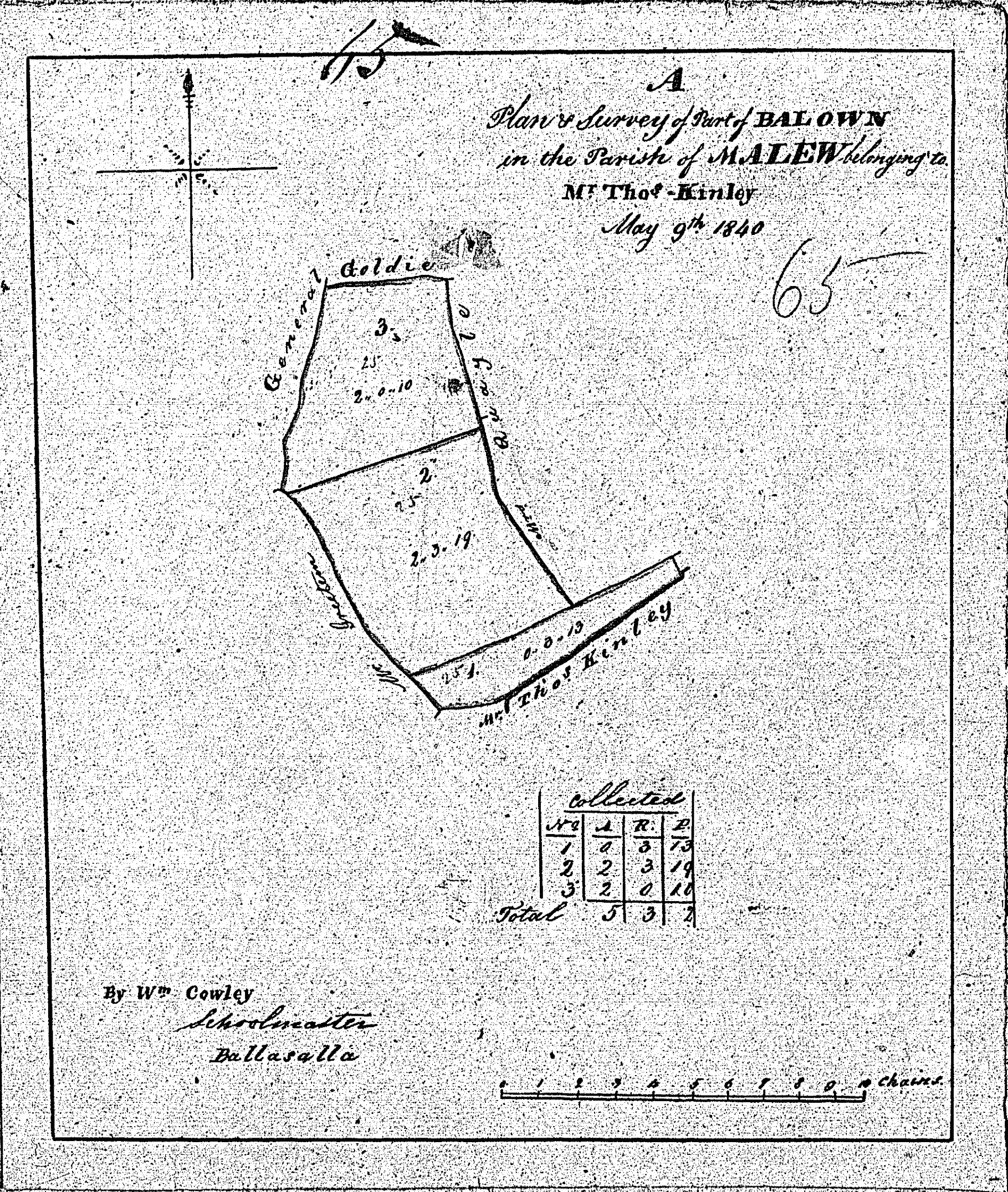


PLAN
 of the
 Monoy
 in the
 Parish of
 The par
 of
 1840



PLAN
of the
MONEY
of the
Parish of
The prop
of
METHO^s IN

66
Not used

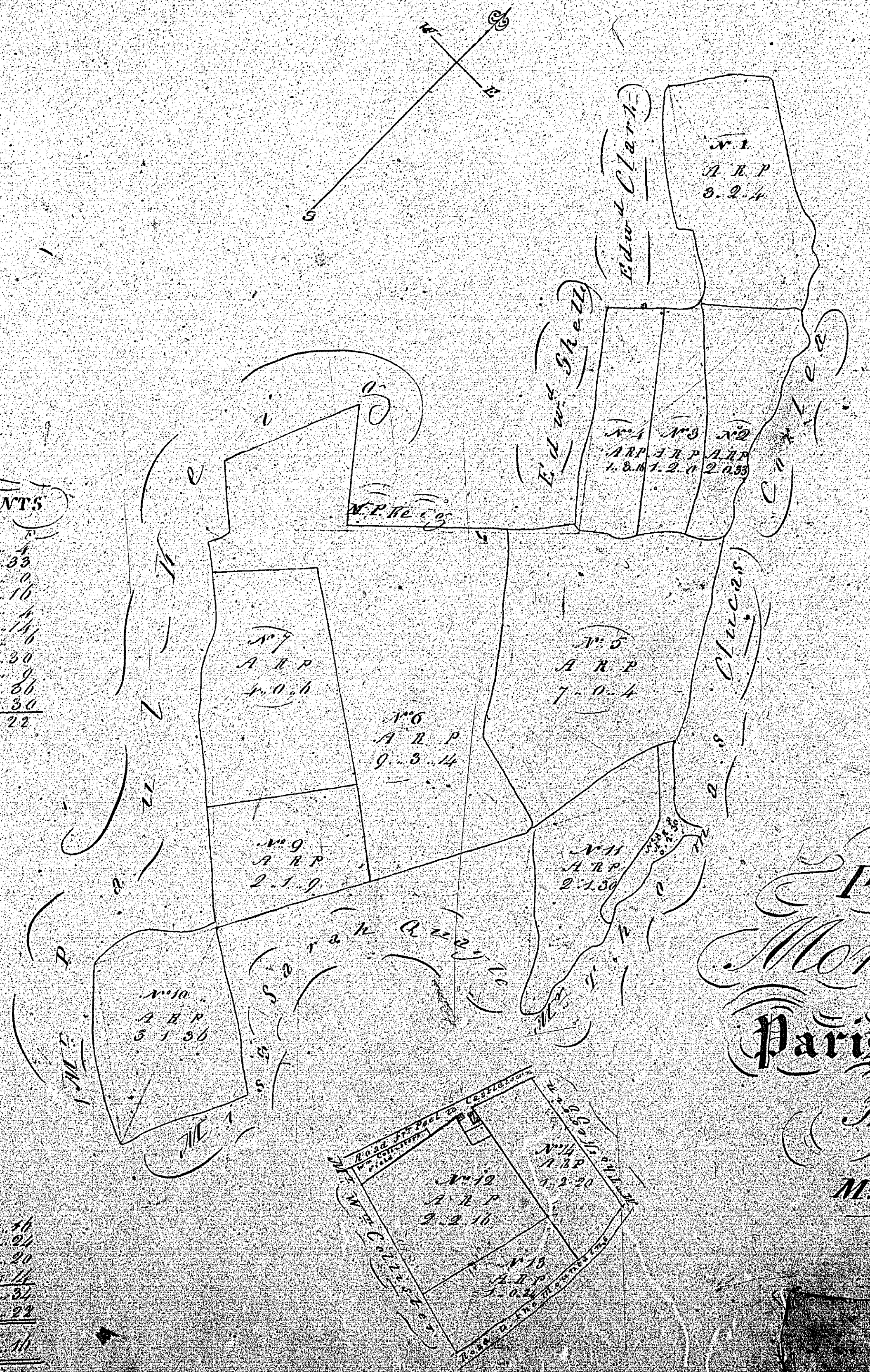


PLAN
of the
Moneyp
in the
Parish of
The prop
of
METHO^{rs} 1840

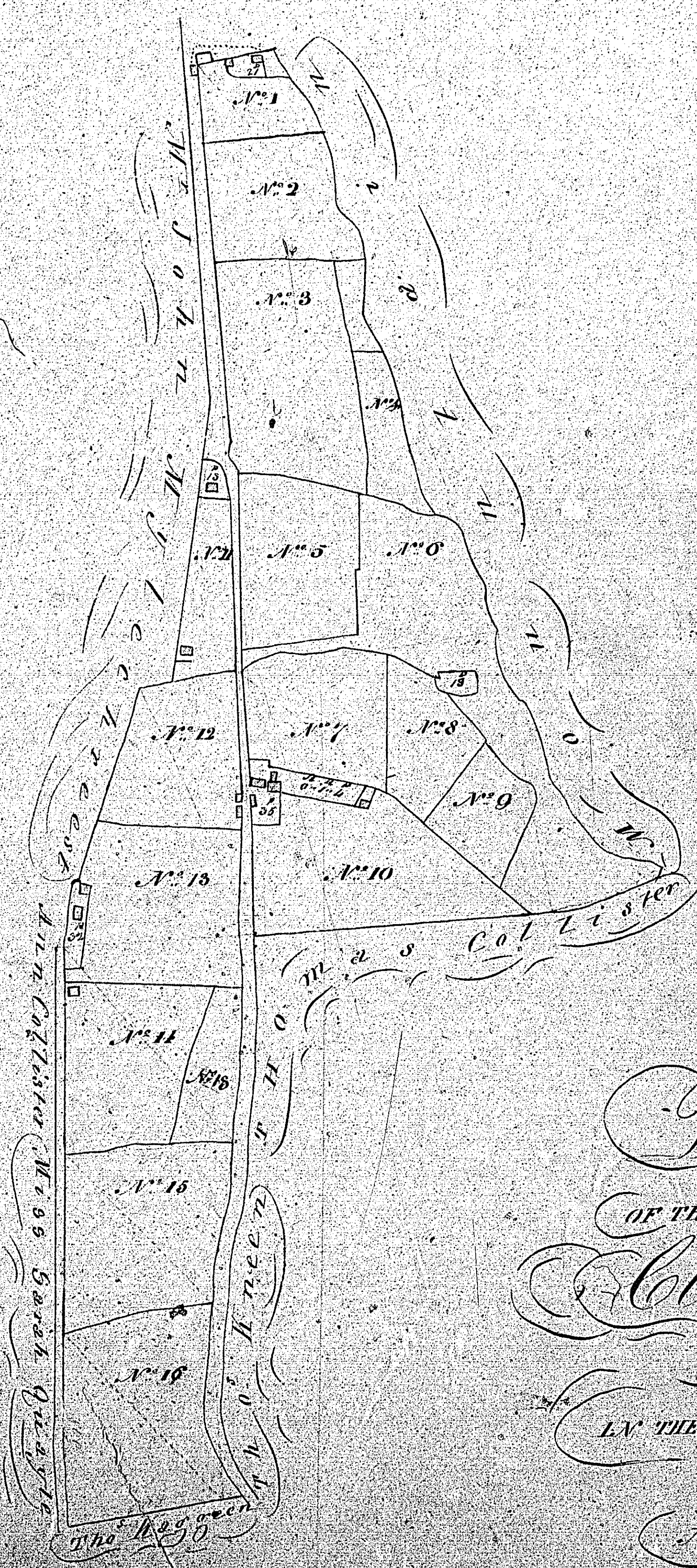
CONTENTS

1	2	1
3	0.33	
7	3.16	
14	0.14	
19	0.20	
20	1.00	
3	1.00	
2	1.50	
38	5.22	

12	2.2.11
18	1.0.21
14	1.2.20
Handwritten	0.0.16
5	1.31
38	5.22
Total 14.1.11	



PLAN
 of the
Manor
 of the
Parish of Hale
 The property
 of
 M^{ETHO} 16^{CC} 11



CO. N. 7. 17

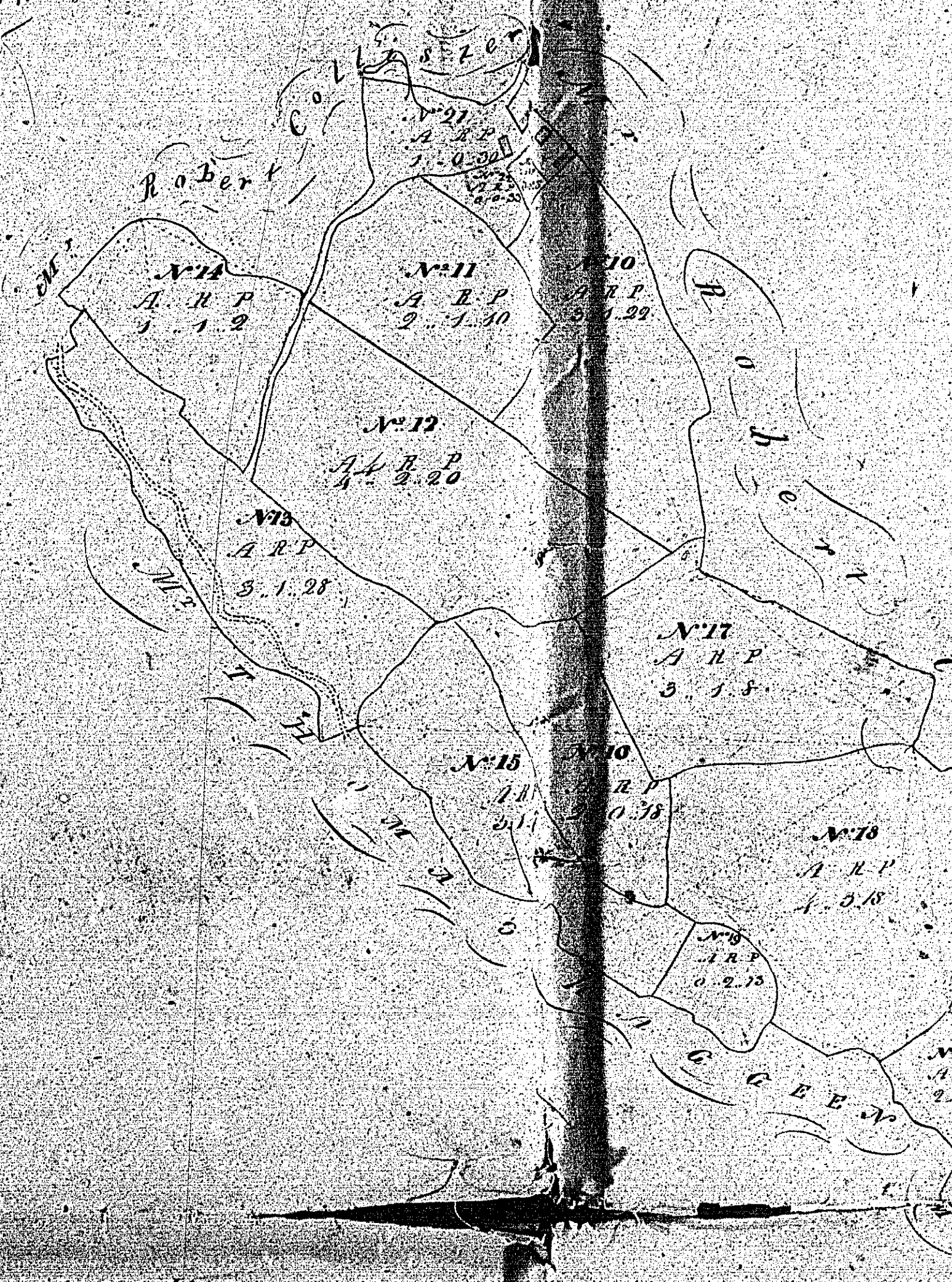
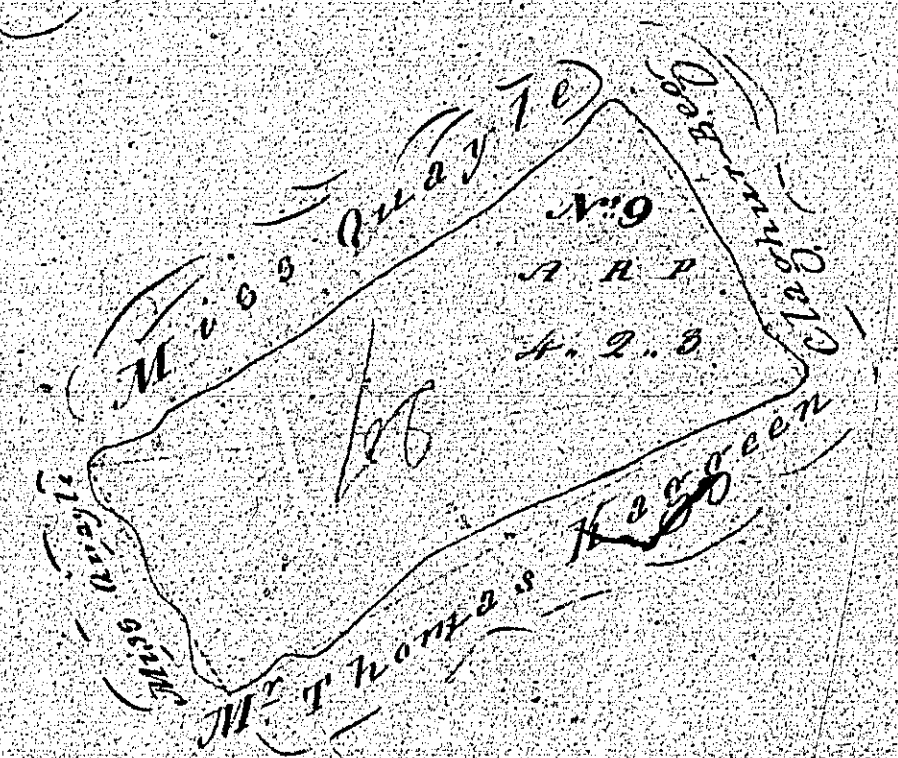
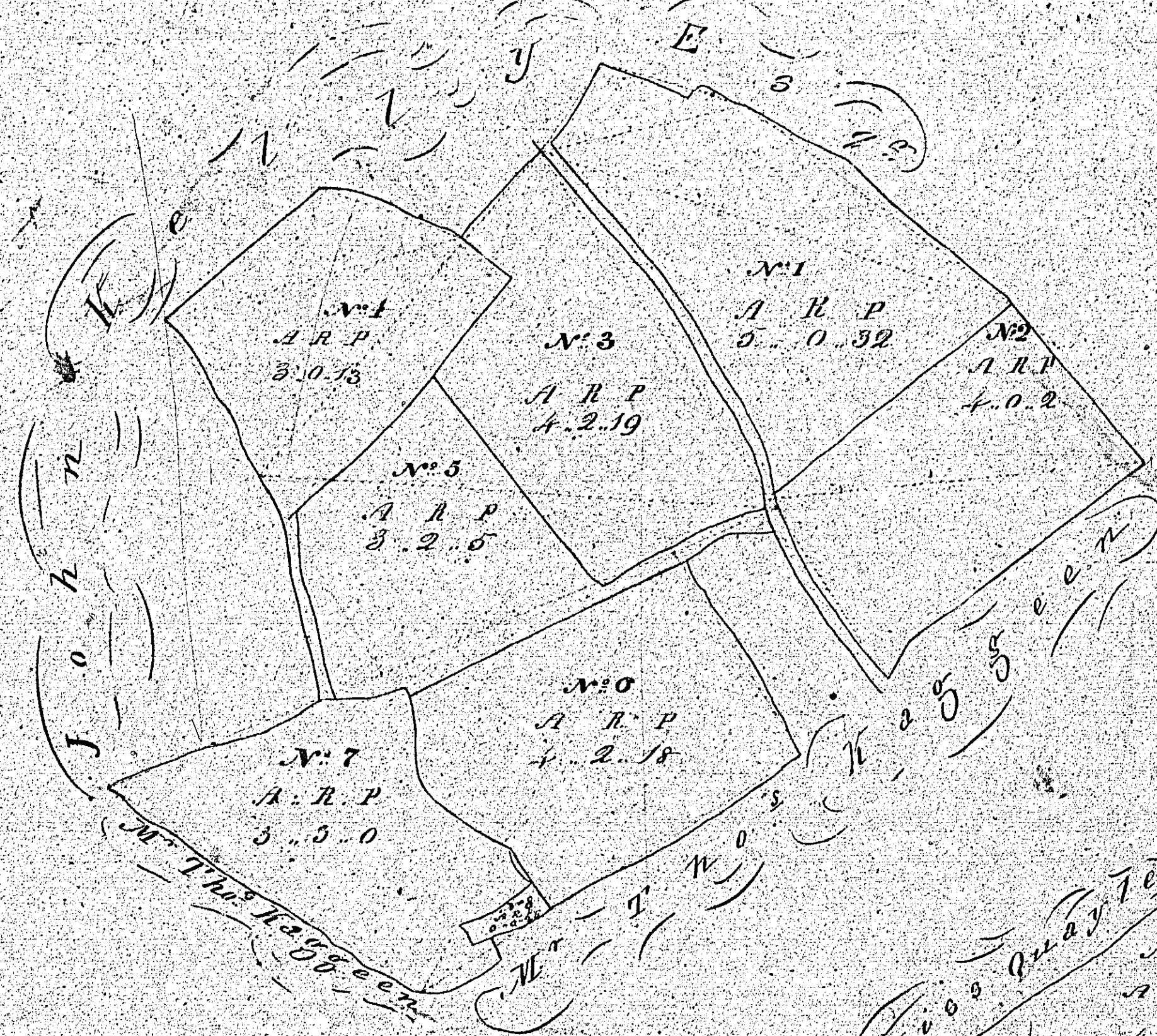
1	1
2	1
3	1
4	1
5	1
6	1
7	1
8	1
9	1
10	1
11	1
12	1
13	1
14	1
15	1
16	1
17	1
18	1
19	1
House, Street, &c.	0
Plantation	0
Garden	0
Total	35

67

Plan
 OF THE ESTATE OF
 Colise Larr
 Intack Land
 IN THE PARISH OF MALETT
 The property
 of
 M^{rs} CATH^{erine} WAGGEB

SCALE 3 Chains to an Inch

THOS GICK SURVEYOR 1840



Plan and *Survey*
 OF PART OF THE ESTATE OF
CLAGHUR BEG
 In the Parish of Malew
 THE PROPERTY
 OF
Mr. Matthias Kelly

CONTENTS

N°1	3.0.33
N°2	4.0.19
N°3	4.2.19
N°4	3.0.13
N°5	3.2.5
N°6	1.2.18
N°7	3.3.0
N°8	0.0.28
Roads	0.1.0
Total	29.0.54

10	3.1.22
11	2.1.10
12	1.2.20
13	3.3.28
14	1.1.2
15	3.1.7
16	2.0.18
17	2.1.3
18	4.3.18
19	0.2.13
20	2.0.2
21 Enclosed Ground	0.0.30
22	0.0.33
23	0.0.28
24	0.0.28
25	4.2.6
Total	60.2.34

SCALE 3 Chains to an Inch

PROV. CIVIL SURVEYOR 1840