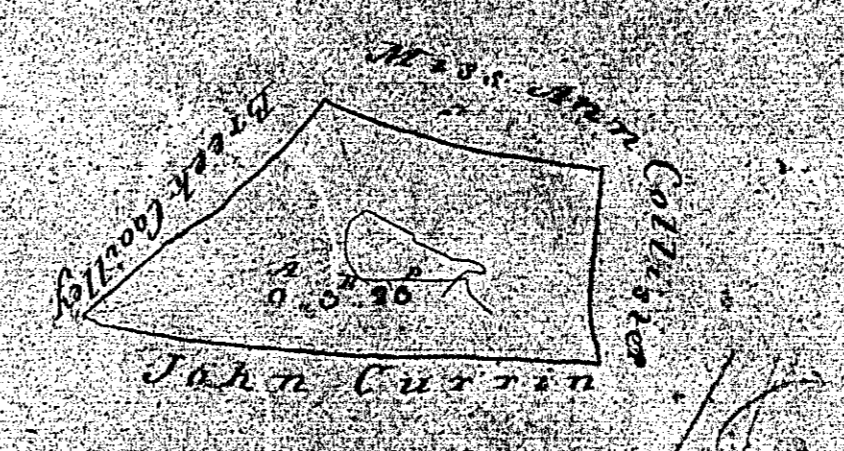
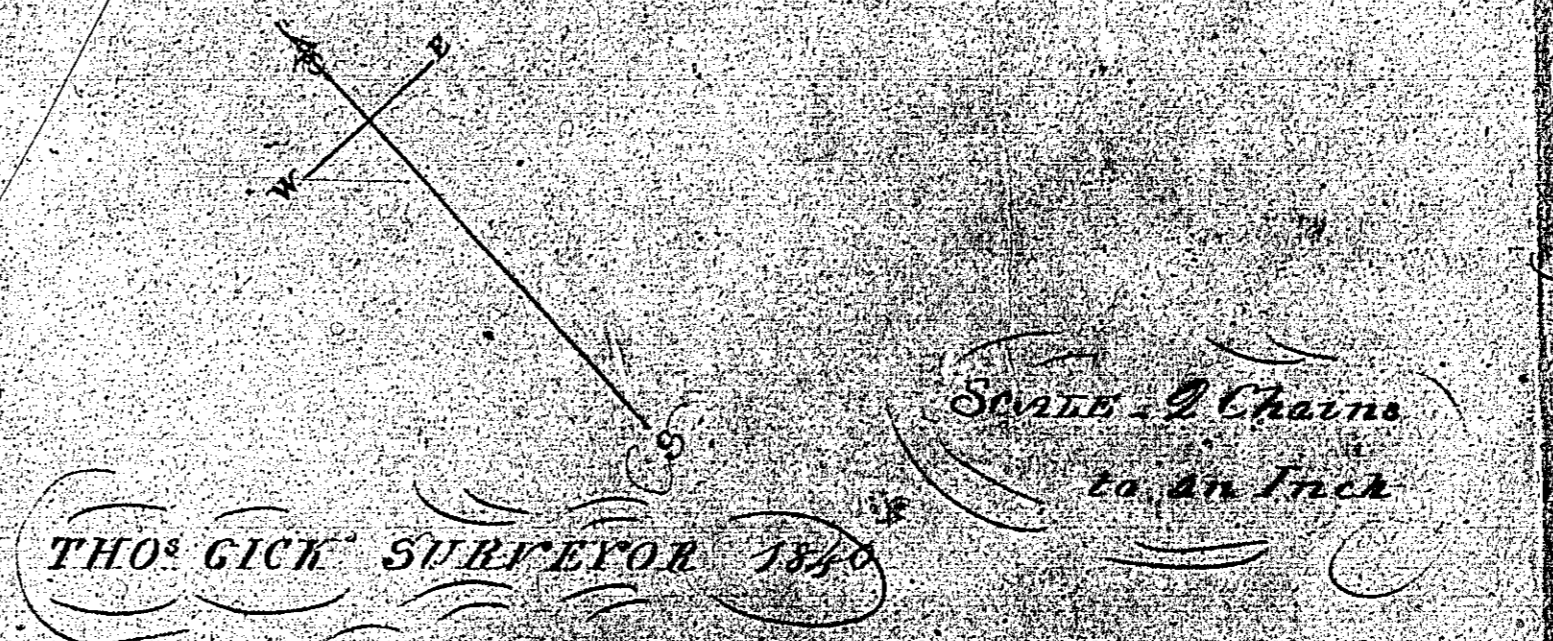
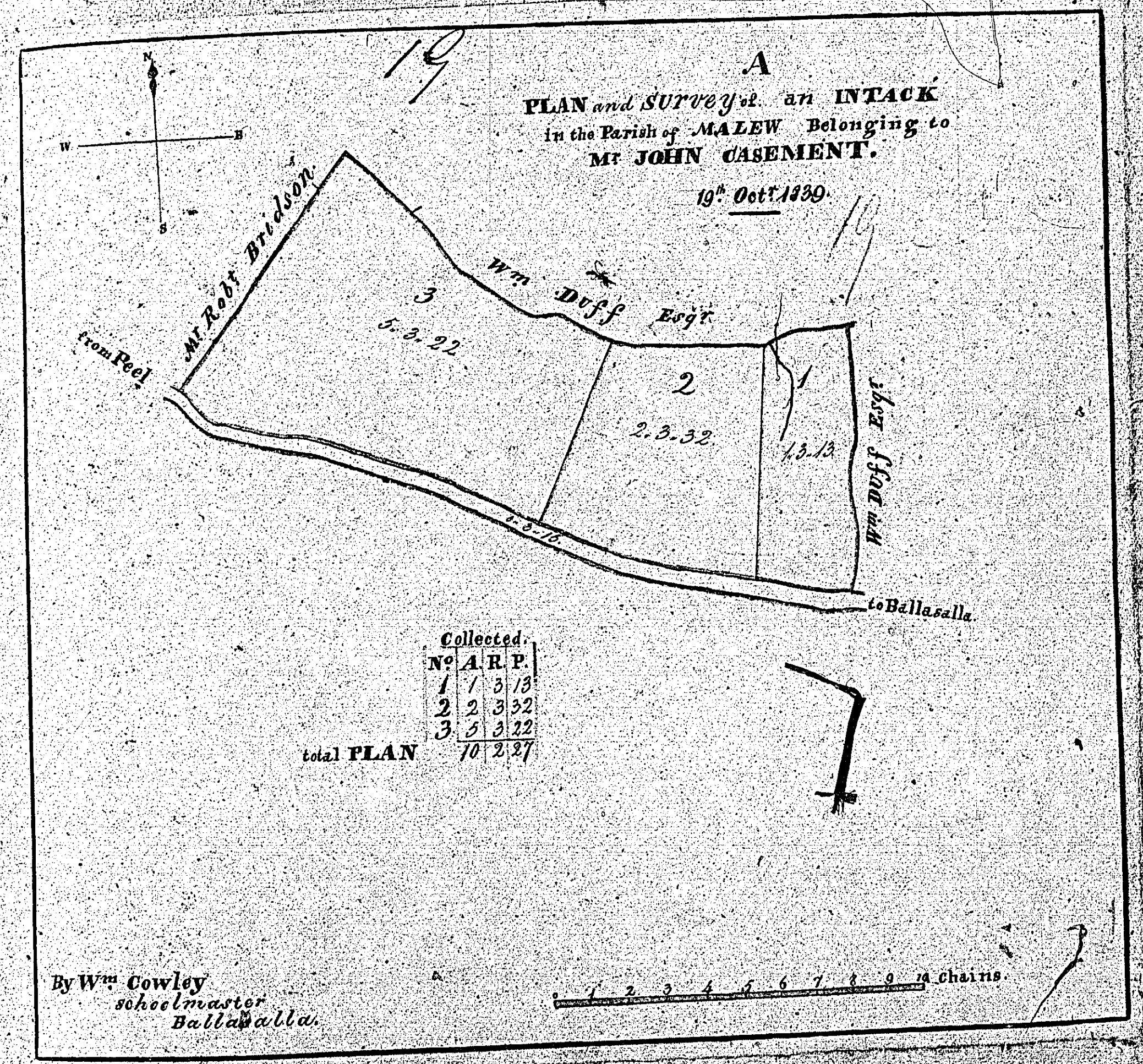


Molloy New Plan Molloy

18

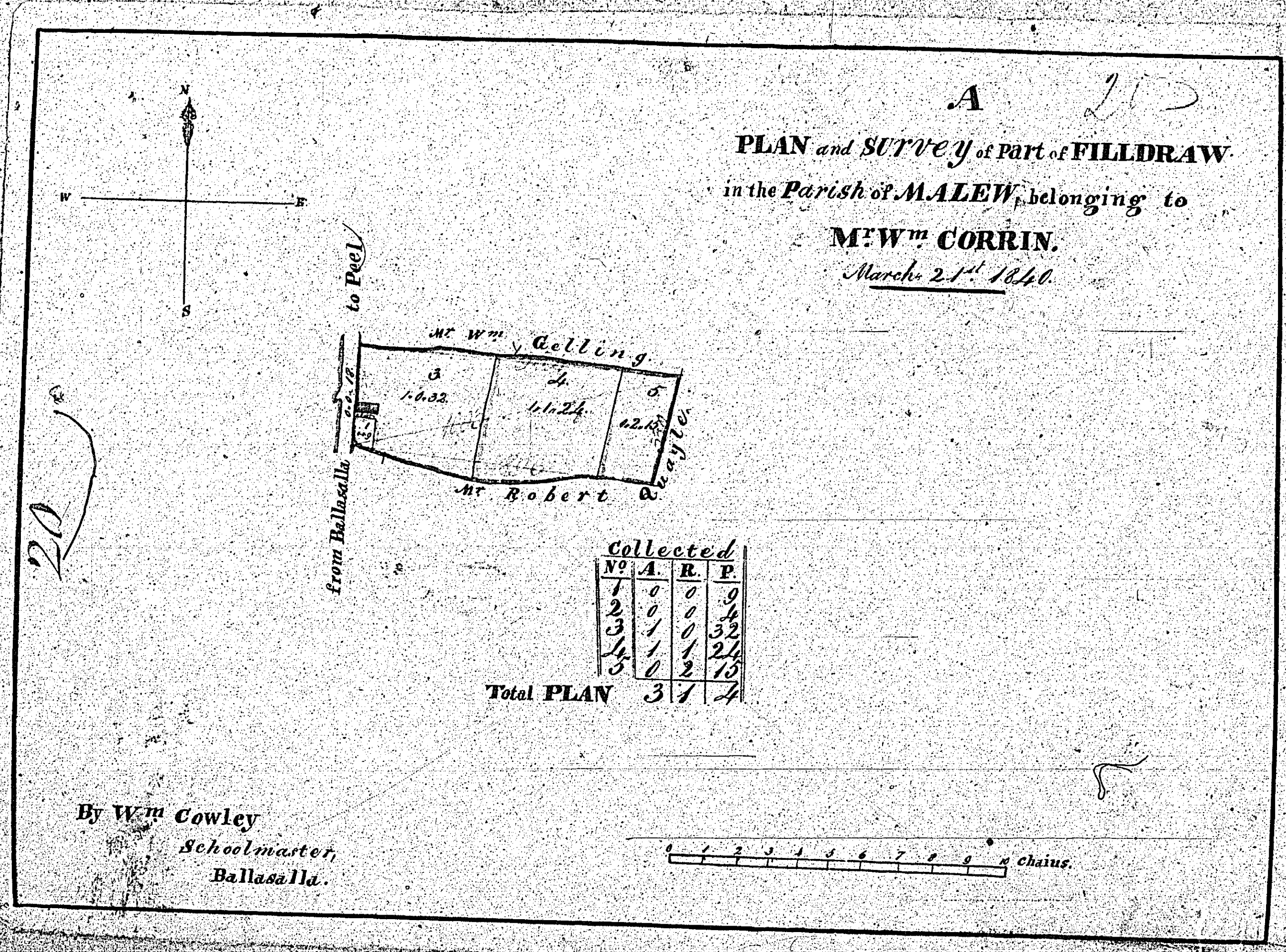


Plan
of Part of the Estate of
BALLAGARATE
in the Parish of Molloy
the property of
M^r HENRY CURRAN
Containing 1. 3. 20

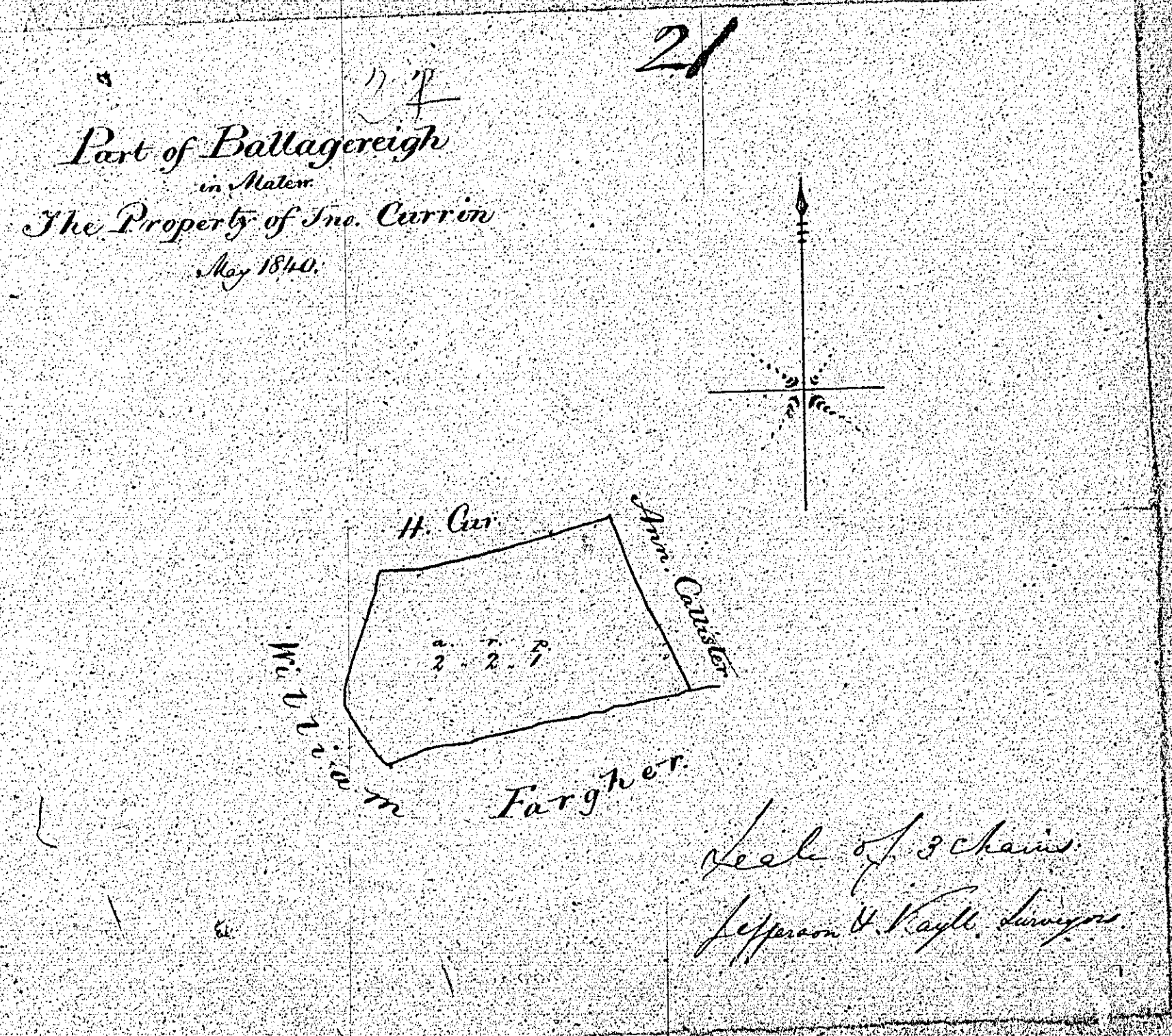


1846-47
1847-48
1848-49
1849-50
1850-51
1851-52
1852-53
1853-54
1854-55
1855-56


Dr. John M. ...
Mr. John ...



ISLE OF MAN GOVERNMENT: GENERAL REGISTRY
 TITHE PLANS: PARISH OF MALEW
 Original coloured 1:30



The two following plans are
numbered 22

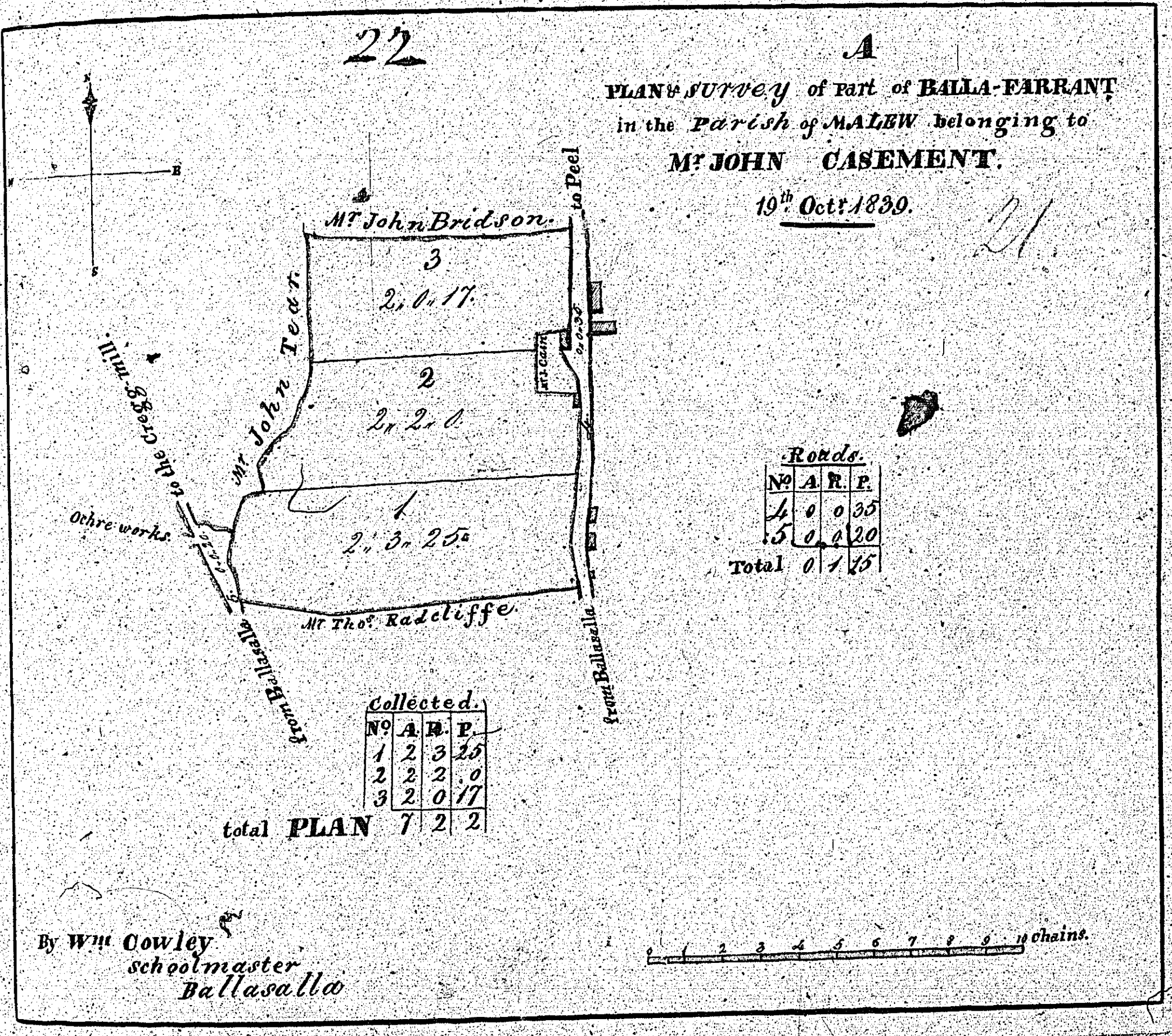


Orhr.

By Wth

PLAN & SURVEY of part of BALLA-FARRANT
in the Parish of MALEW belonging to
M^r JOHN CASEMENT.

19th Octr 1830.



Rekds.

No	A	R	P
1	0	0	35
2	2	0	20
Total	0	1	55

Collected.

No	A	R	P
1	2	3	25
2	2	2	0
3	2	0	17
total PLAN	7	2	2

By W^m Cowley
schoolmaster
Ballasalla