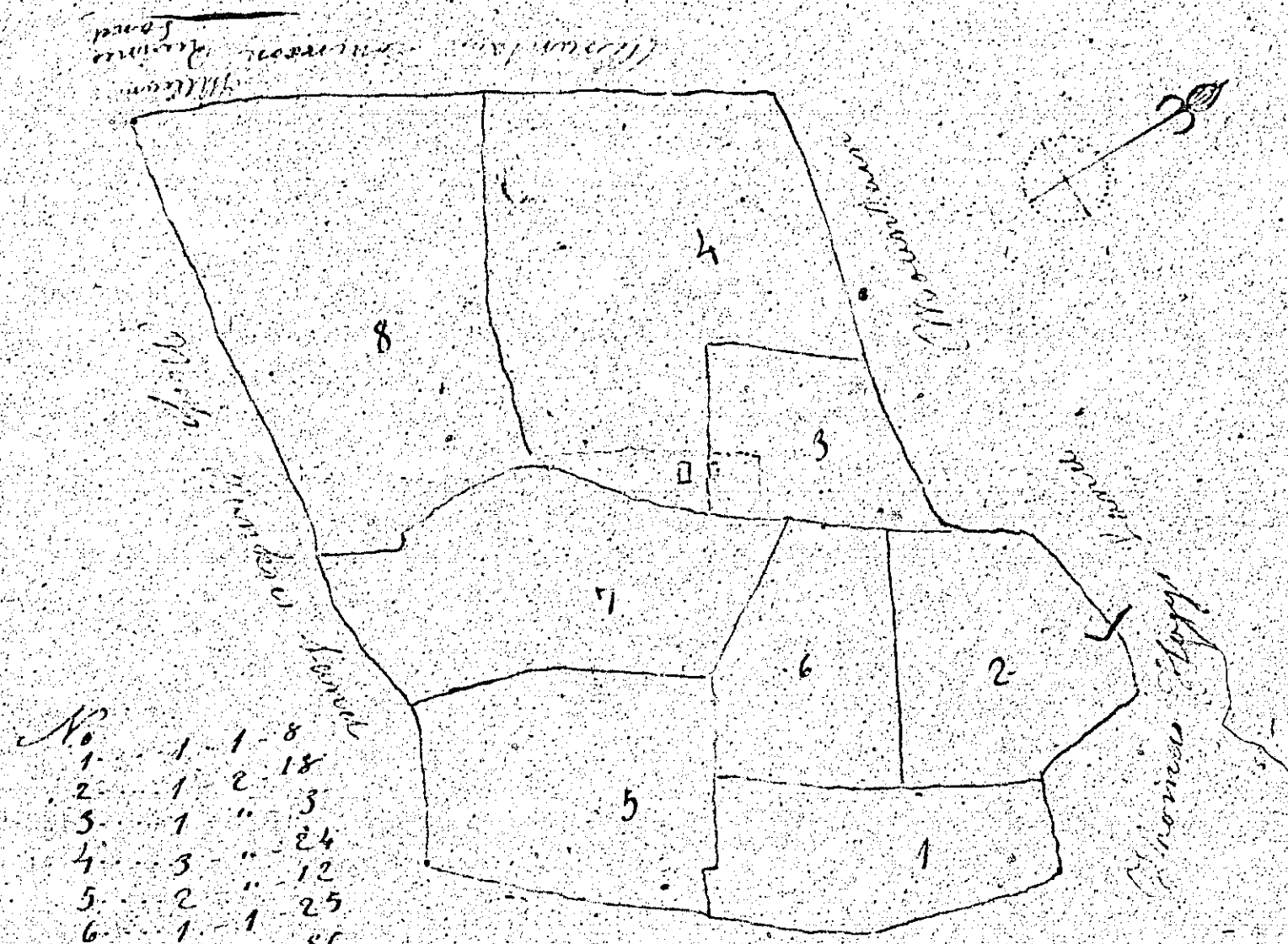


Survey
of the title of
Virginia
Hick Loran
the property of
Mr Daniel Cannon

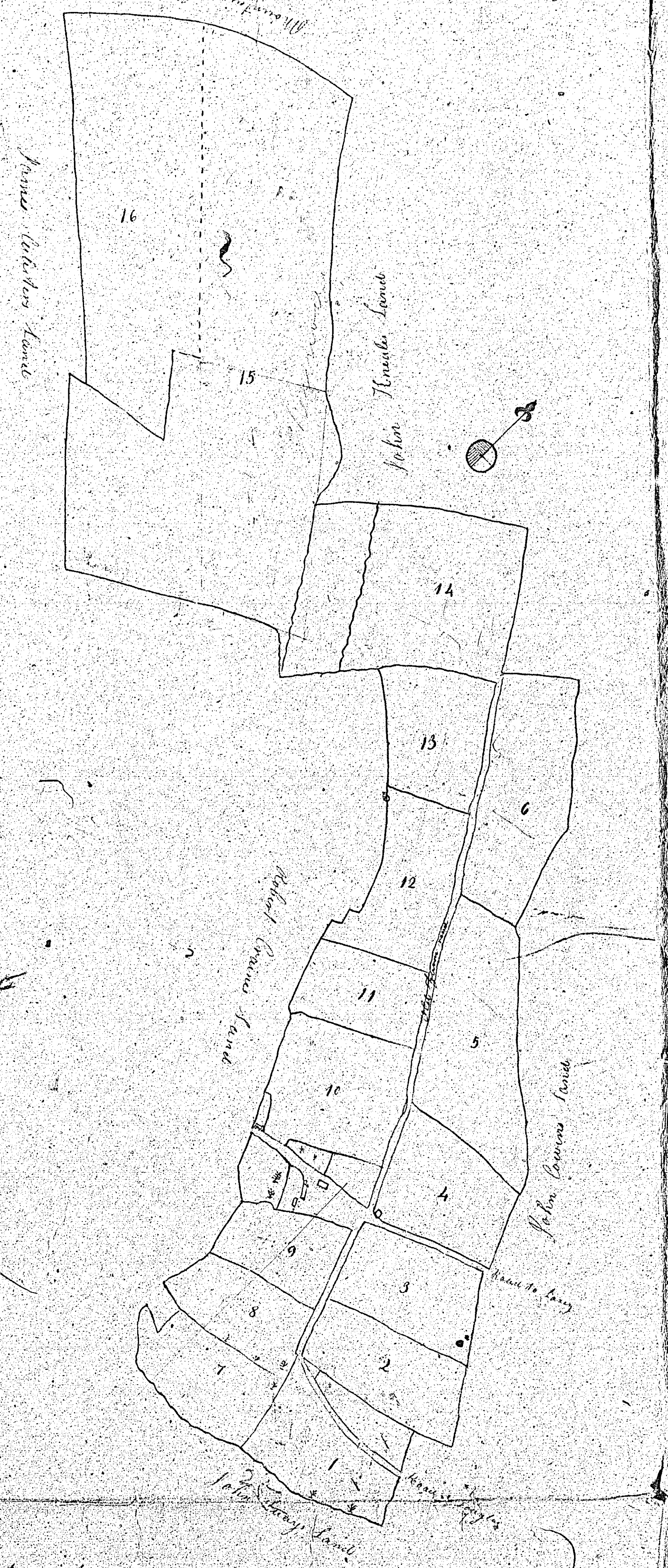


No.	1	1	8
2	1	2	18
3	1	1	3
4	3	1	24
5	2	1	12
6	1	1	25
7	2	1	56
8	3	5	24
Total	16	3	50

Scale
Three chains to an inch

30th July 1829
Surveyed by me
James Green
Hick Loran

Survey
of the Estate of
Ballaglass
Thirk Loran
the property of
Mr John Callister



No.	A	R	P
1	2	2	16
2	1	3	36
3	1	3	22
4	2		25
5	3	1	33
6	3		36
7	1	3	19
8	1	2	10
9	1	1	56
10	5	3	36
11	1	1	24
12	2	1	14
13	2		
14	3	3	13
15	17	2	112
16	7	1	3
Amount of the whole			58 4 7
of the public roads & of the			58 2 17
the estate			1 30
			57 3 17

Scale
Three chains to an inch

18th 1852
Surveyed by me
James Gray
W. Loran

28.

Survey
of part of the Estate of
Ballaglas
Kirk Lonan
the property of
Mr Robert Train

No	A	R	P
1	2	3	58
2	2		8
3	1	3	11
4	1	2	24
5	2	1	37
6	11	1	42
7	2	1	27
8		1	30
9	1		4
10		2	24
11	2		4
12	2	2	15
13	2	2	11
14		3	28
15	1		19
16	2		5
17	3		8
18	3	3	58
19	1	2	8
20	1	3	12
21	1	1	16
22	2	1	9
23	2		2
24	2	1	4
25	3	3	14
26	3	1	17
27	4		
28	10		1
Sum of the whole	84	2	21



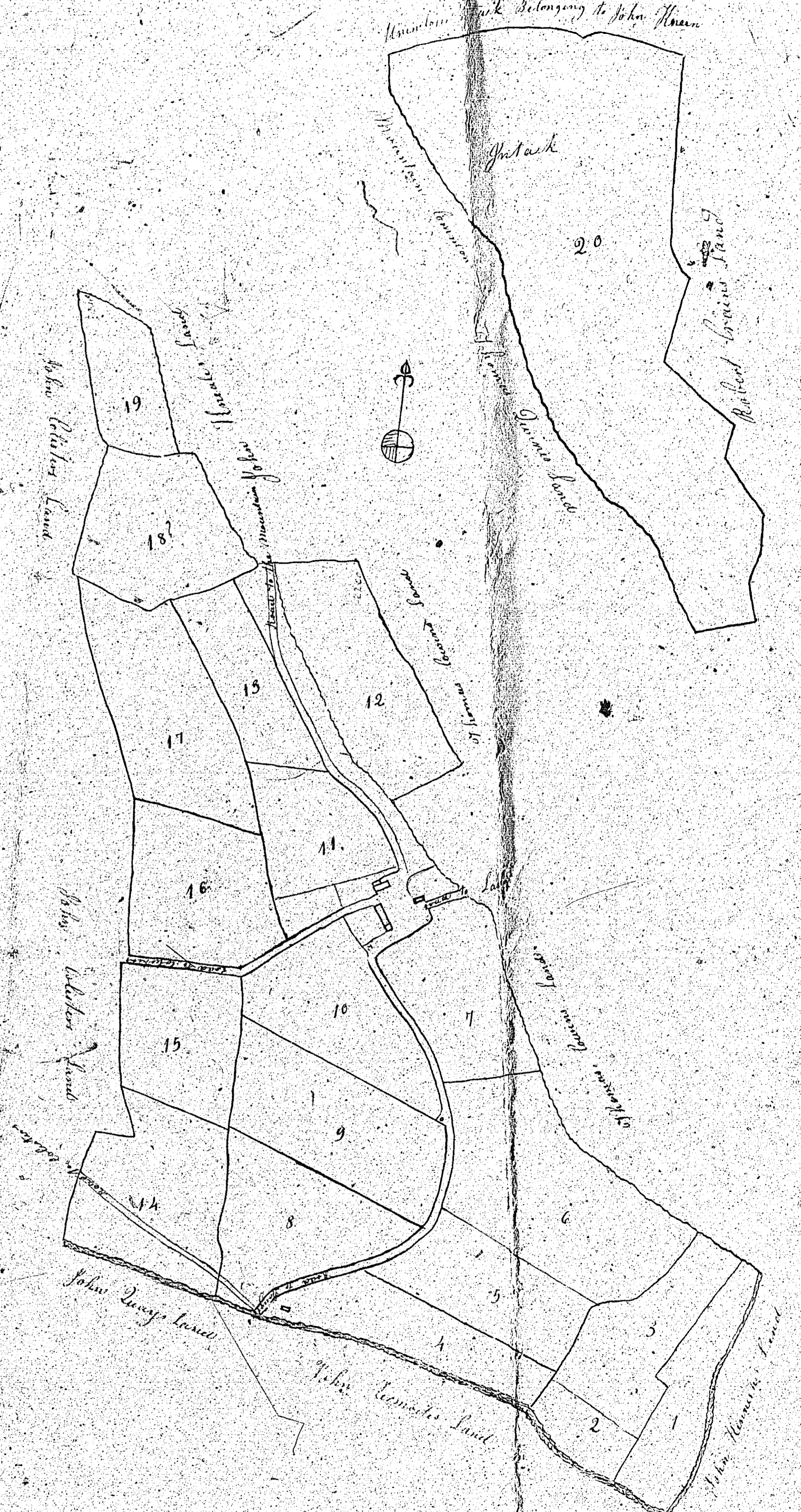
Scale
Three chains to an inch

April 24th 1852
James Gray
Surveyor

29.
 Survey
 of the Estate of
 Ballaguard
 Kirk Town
 the property of
 Mr John Town

No.	ac	ro	po
1	2	1	19
2	1	3	10
3	2	1	27
4	2	"	4
5	2	1	8
6	4	2	15
7	2	2	6
8	2	2	35
9	5	"	30
10	2	1	4
11	2	"	32
12	5	3	18
13	1	2	6
14	5	"	20
15	2	"	17
16	2	3	17
17	3	1	6
18	2	2	24
19	1	1	7
20	14	2	29
Total all the			62
Acres in the			57
House and basements			3
			5
Total of the public road			3
lying through the estate			20

to put all the
 Acres in the
 House and basements - 3 - 5
 63 - " - 5
 Total of the public road
 lying through the estate - " - 20

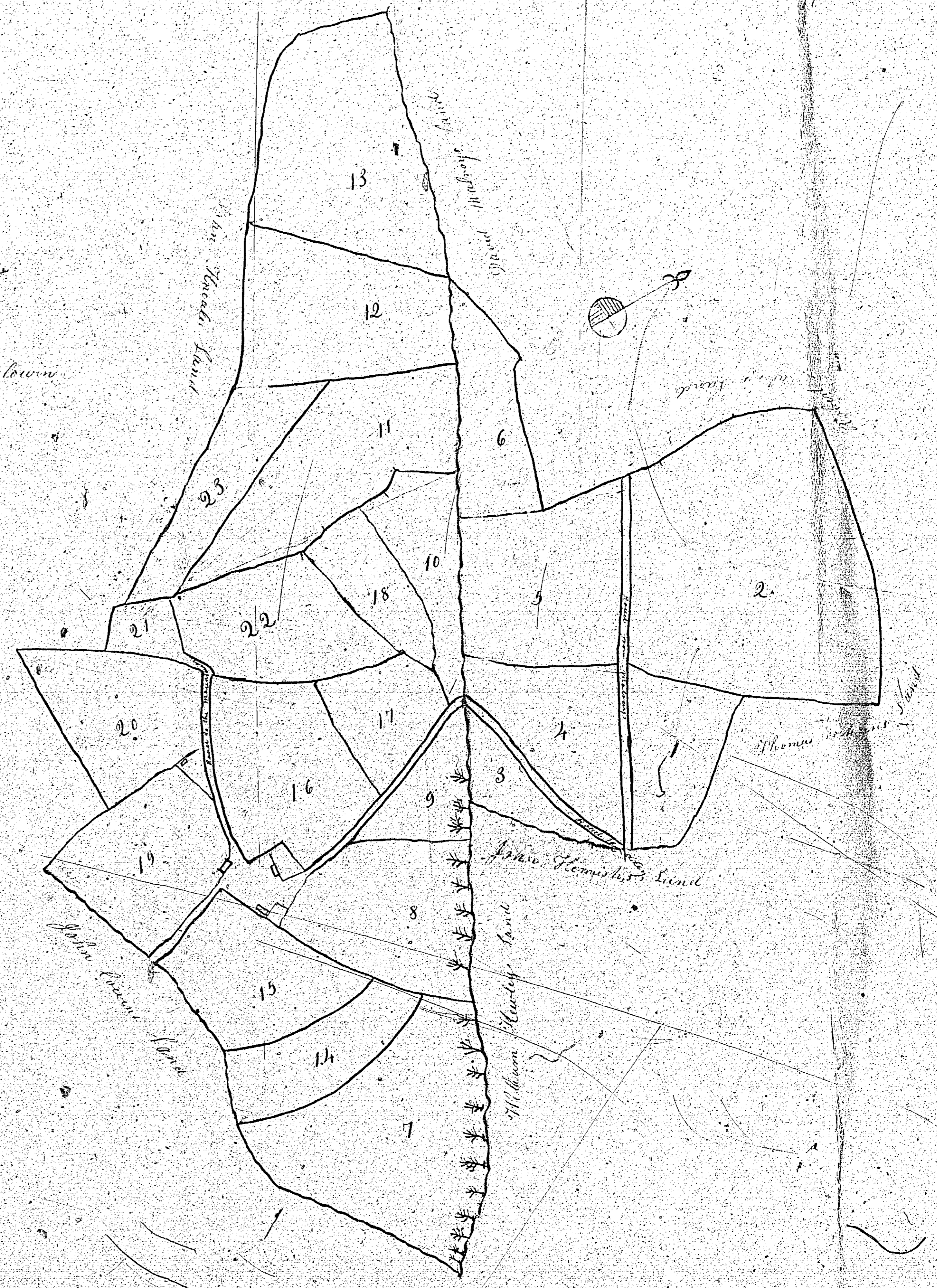


Scale
 Three chains to an inch

July 24th 1830
 Surveyed by me
 James Gray
 Kirk Town

Noticed

30.
Survey
of the Estate of
Ballacowin
Kirk Linnan
the property of
Messrs Thomas and James Linnan



No	A	R	P
1	2		22
2	10		2
3	3		25
4	2	2	5
5	3	2	11
6	1	3	32
7	4	2	36
8	3	2	24
9		3	29
10	2		14
11	3	5	10
12	3	2	30
13	4	3	20
14	2		18
15	2	2	18
16	3	1	36
17	1	2	9
18	1	2	9
19	2	3	20
20	2	1	27
21	2	2	28
22	2	3	38
23	2		9
67			9
and assessments		5	2

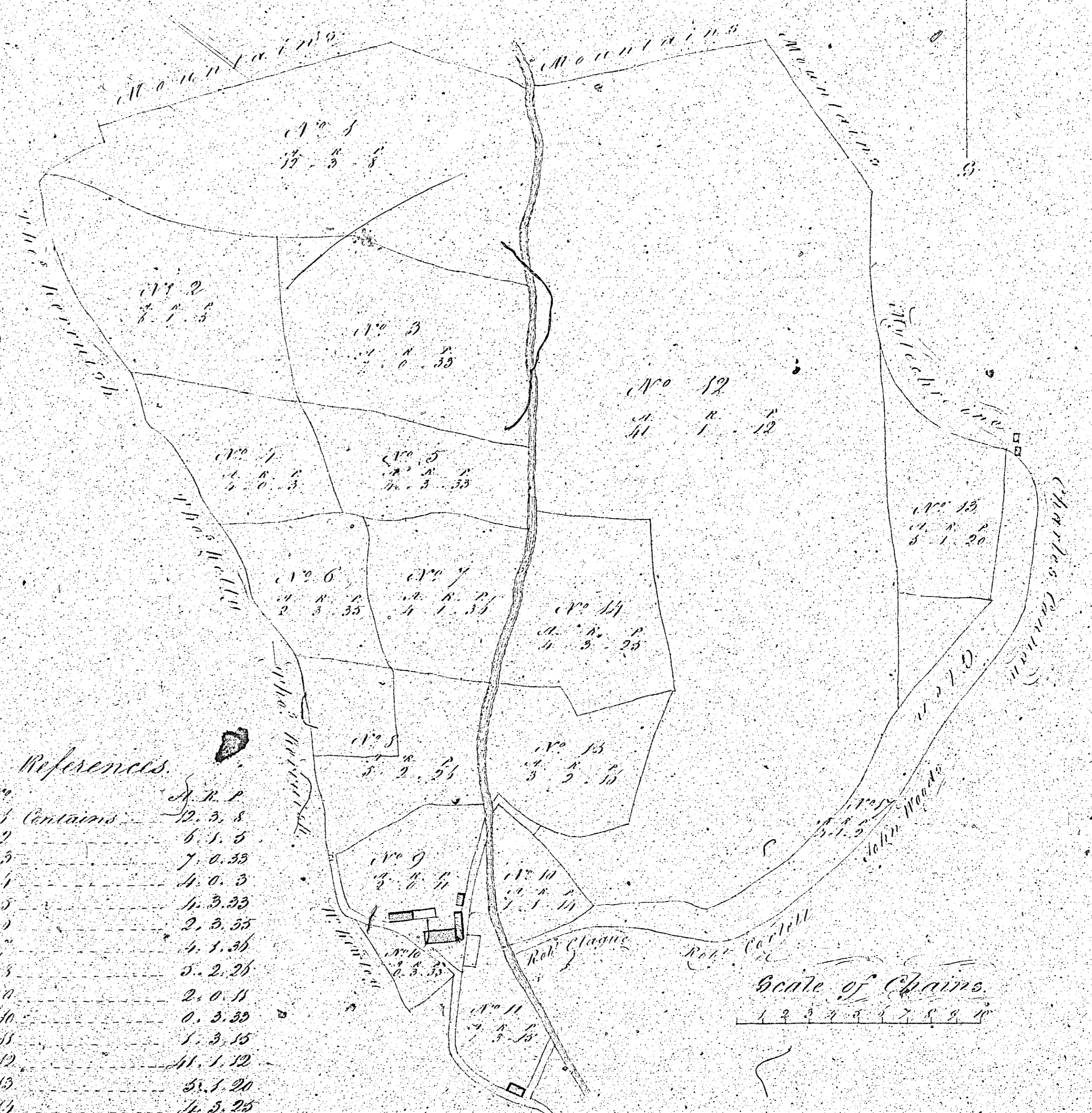

Extent of the
public Roads and
paths through
the Estate 1 2 10

Scale
1 Inch = 100 Yards

9th April 1822
Surveyed by me
James Linnan
Kirk Linnan

Plan and Survey
of
Balnecroga

*in the Parish of Lonan &c of Dioc
 the property of Mr Robert Clague*



References

1	2. 3. 8
2	6. 1. 5
3	7. 0. 33
4	4. 0. 3
5	4. 3. 33
6	2. 3. 55
7	4. 1. 34
8	5. 2. 26
9	2. 0. 11
10	0. 3. 30
11	1. 3. 15
12	11. 1. 12
13	3. 1. 20
14	4. 3. 25
15	3. 2. 18
16	1. 1. 34
17	4. 5. 2
Total	114. 0. 7

*Copied from a Plan by Mr Christian
 dated 25th April 1818.
 by Mr Robert Clague
 1818*