

243. Mr. Command
 A Plan of
 A Garden
 with a Cottage
 part of the Domain of
 Ballacrink
 in the parish of
 L. & L. A. V. P. & E.
 the property of
 Mr. Thomas Luce
 by Mr. Craun July 1st 1739
 Scale of 1 chain to an inch
 Total 0. 1. 30
 W. P. J. 112
 from Henry
 of the
 0. 1. 13
 0. 0. 7
 0. 1. 13
 0. 0. 7

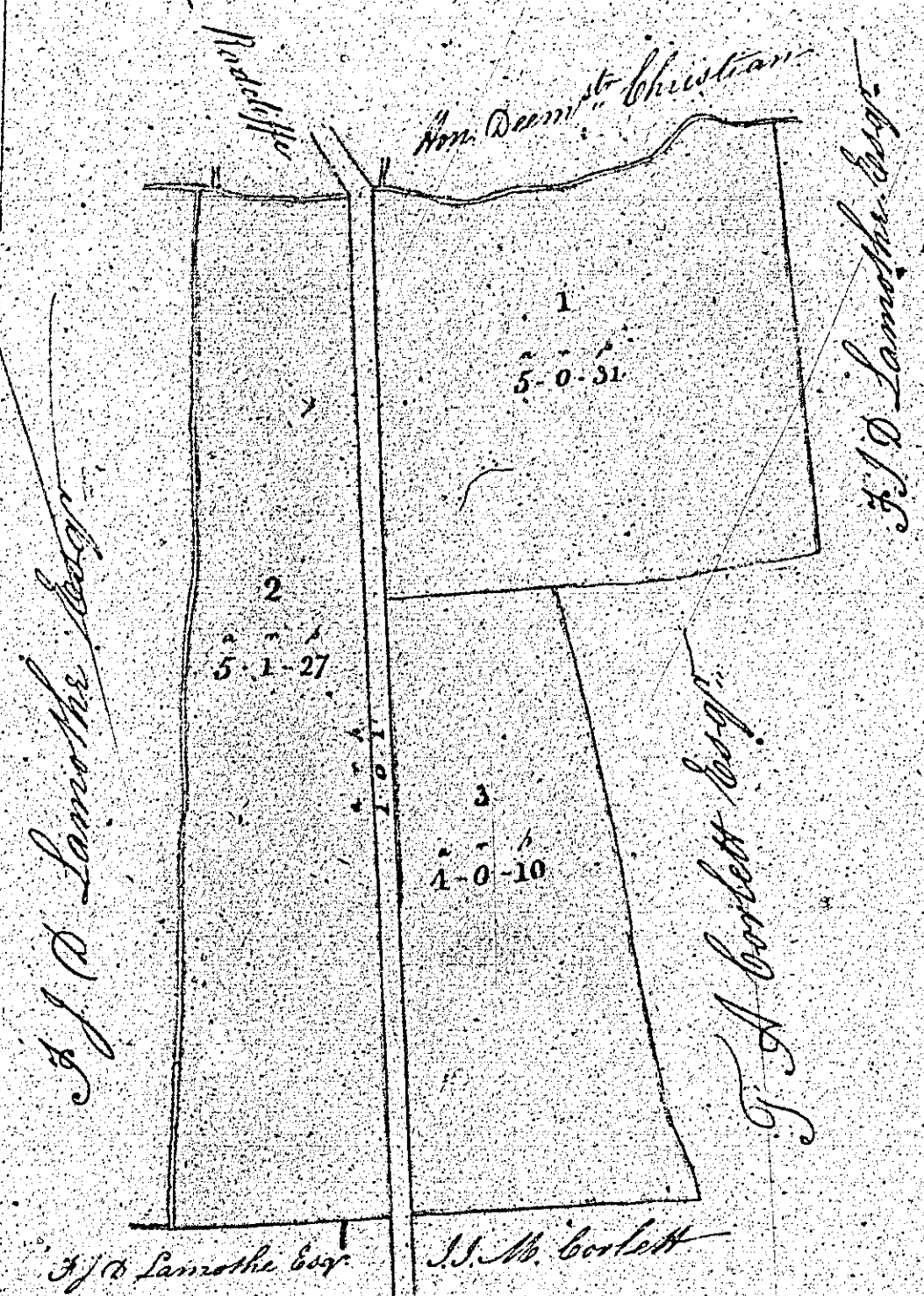

244

Tithe Returns	
Castland	
1	1. 3. 20
2	1. 3. 21
3	2. 0. 34
4	1. 1. 19
5	2. 3. 11
6	3. 0. 9
7	1. 1. 22
8	2. 1. 31
9	2. 1. 50
10	3. 3. 31
11	1. 14
12	3. 3. 6
13	3. 0. 8
14	1. 1. 23
15	1. 1. 23
16	1. 1. 23
17	1. 1. 23
18	1. 1. 23
19	1. 1. 23
20	1. 1. 23
21	1. 1. 23
22	1. 1. 23
23	1. 1. 23
24	1. 1. 23
25	1. 1. 23
26	1. 1. 23
27	1. 1. 23
28	1. 1. 23
29	1. 1. 23
30	1. 1. 23

679

W. W. S.

PLAN 245.
 of the
 DRUNS MEADOWS
 in the Parish of
 Yezayre;
 the Property of
 J. D. Lamothe Esq.



Contents


No.	a.	r.	l.
1	5	0	31
2	5	1	27
3	4	0	10
Fields	14	2	28
Road	1	0	1
Total	15	2	29

Scale of 5 chains to One Inch

Surveyed by J. D. Lamothe Esq. July 1st 1845


W. W. S.
 Surveyor
 of the Parish of
 Yezayre
 the Property of
 J. D. Lamothe Esq.

246. 7
(to used)



to the
of
the parish
of
Laggan
in the
Quarterland
of Balaichrist
in the Parish
of Laggan
the Property
of Thomas
Lowrie
Surveyed
by James
McDonald
1841

8



ISLE OF MAN GOVERNMENT: GENERAL REGISTRY

TITHE PLANS: PARISH OF LEZAYRE


Original coloured

1:30

Not used

Plan of a part of
Close Charn
in the Parish of ...
the property of
J. Stowell Esq.

248.



Scale of 2 chains
to one inch

Contents
1. 2. 143

J. Stowell Surveyor
1839

Plan of
the parish
of ...
J. Stowell
Surveyor