

103

Plan

The Cropper or depth

The Property of

Mr. William Collier, in Leases

by J. Brown

1/2 R. Reservoir land

1000

Sutach land

1000

1000

1000


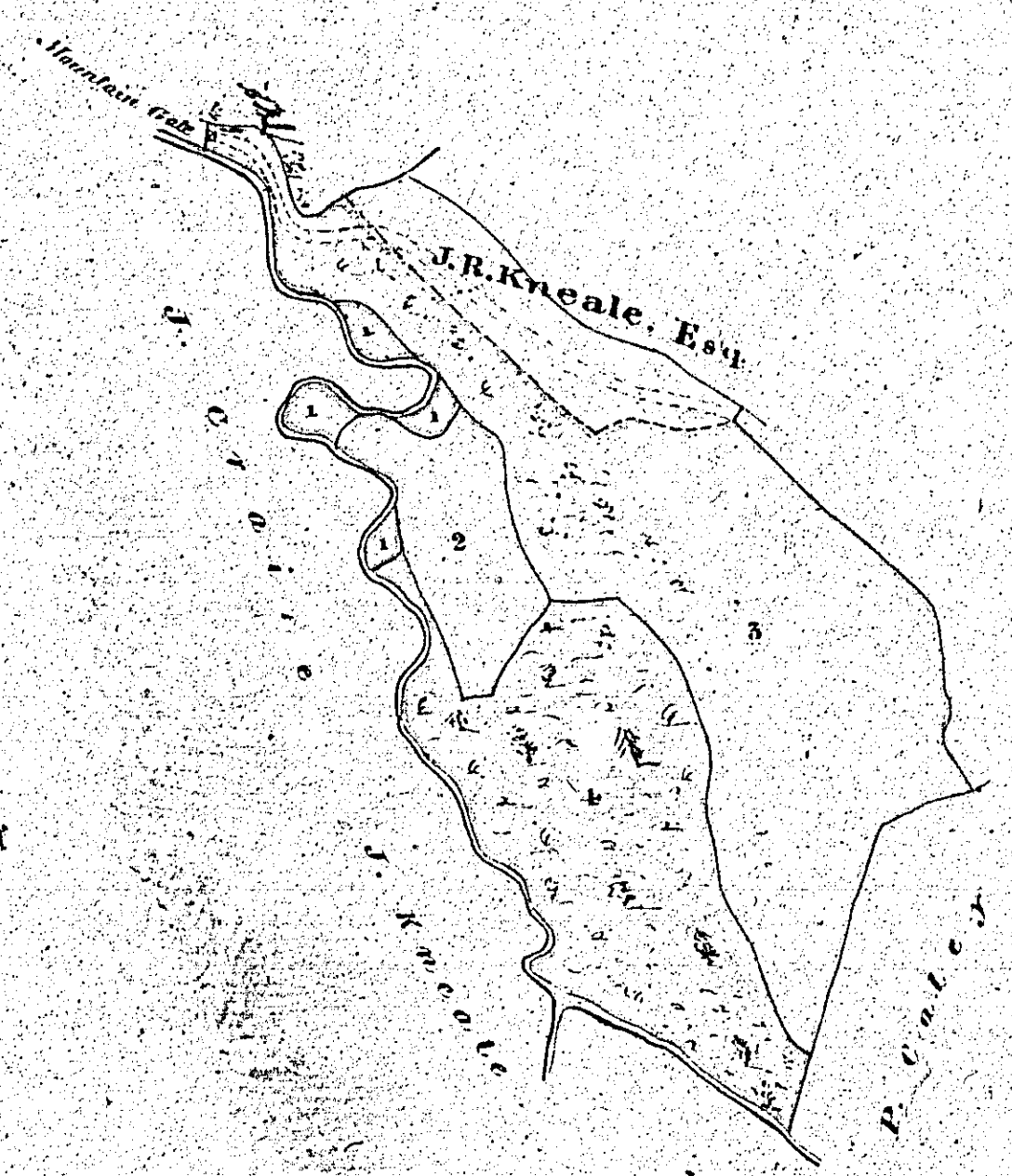
5

Mr. Wood

A plan and map of a tract
 in the parish of Lymington
 purchased of Mr. Wood
 by Mr. Wood
 in the year 1737
 104
 price in 1737
 100
 value in 1737
 100
 value in 1737
 100

GLEN OLDEN GILL
IN LEZAYRE

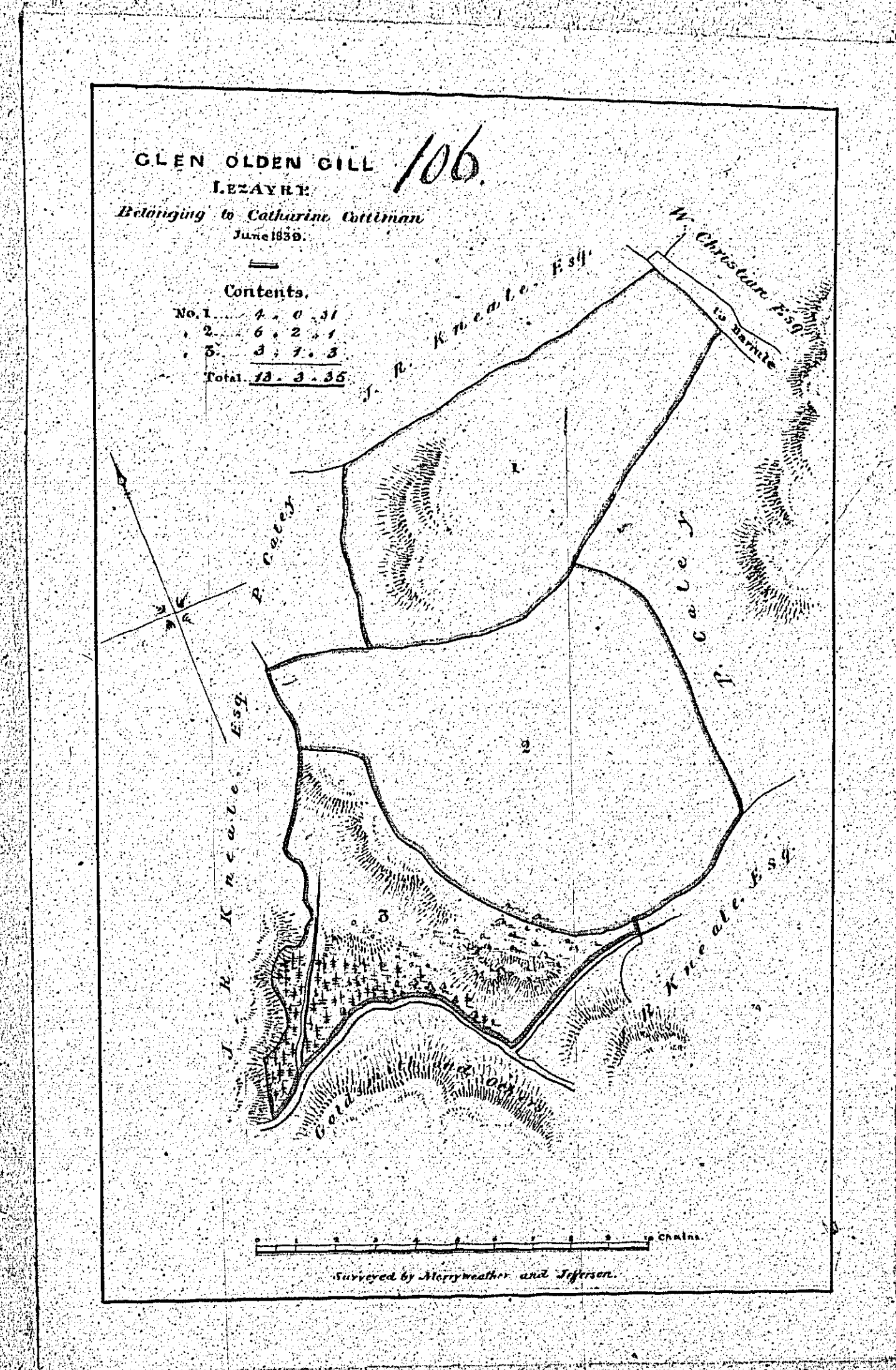
Belonging to Catharine Cottman & Mary Ann
June 1850.



Contents.

No. 1	0 0 39
2	0 3 8
3	5 0 4
4	2 3 6
5	11 0 12
Total	19 3 29

10 Chains.
Surveyed by Alexander & Ferguson.



107
PLAN
of
GREST
The Property of
MR WILLIAM COWLE
in the Parish of
LEZAYRE.
1859.

C O W L E
 Mrs Elizabeth Moore
 Peter Moore S. 2. 3.
 Mr John Ancale

SCALE of CHAINS



REFERENCE

1 1/2	2 1/2	3 1/2
4 1/2	5 1/2	6 1/2
7 1/2	8 1/2	9 1/2
10 1/2	11 1/2	12 1/2
13 1/2	14 1/2	15 1/2
16 1/2	17 1/2	18 1/2
19 1/2	20 1/2	21 1/2
22 1/2	23 1/2	24 1/2
25 1/2	26 1/2	27 1/2
28 1/2	29 1/2	30 1/2
31 1/2	32 1/2	33 1/2
34 1/2	35 1/2	36 1/2
37 1/2	38 1/2	39 1/2
40 1/2	41 1/2	42 1/2
43 1/2	44 1/2	45 1/2
46 1/2	47 1/2	48 1/2
49 1/2	50 1/2	51 1/2
52 1/2	53 1/2	54 1/2
55 1/2	56 1/2	57 1/2
58 1/2	59 1/2	60 1/2
61 1/2	62 1/2	63 1/2
64 1/2	65 1/2	66 1/2
67 1/2	68 1/2	69 1/2
70 1/2	71 1/2	72 1/2
73 1/2	74 1/2	75 1/2
76 1/2	77 1/2	78 1/2
79 1/2	80 1/2	81 1/2
82 1/2	83 1/2	84 1/2
85 1/2	86 1/2	87 1/2
88 1/2	89 1/2	90 1/2
91 1/2	92 1/2	93 1/2
94 1/2	95 1/2	96 1/2
97 1/2	98 1/2	99 1/2
100 1/2	101 1/2	102 1/2

Surveyed by J. Ancale
 and J. Cowle

Used

There is no plan
numbered 108