



Not used

A plan and survey of the land
of John Lovell Part of the
Landed land of West Hamming
in the Parish of Lymington



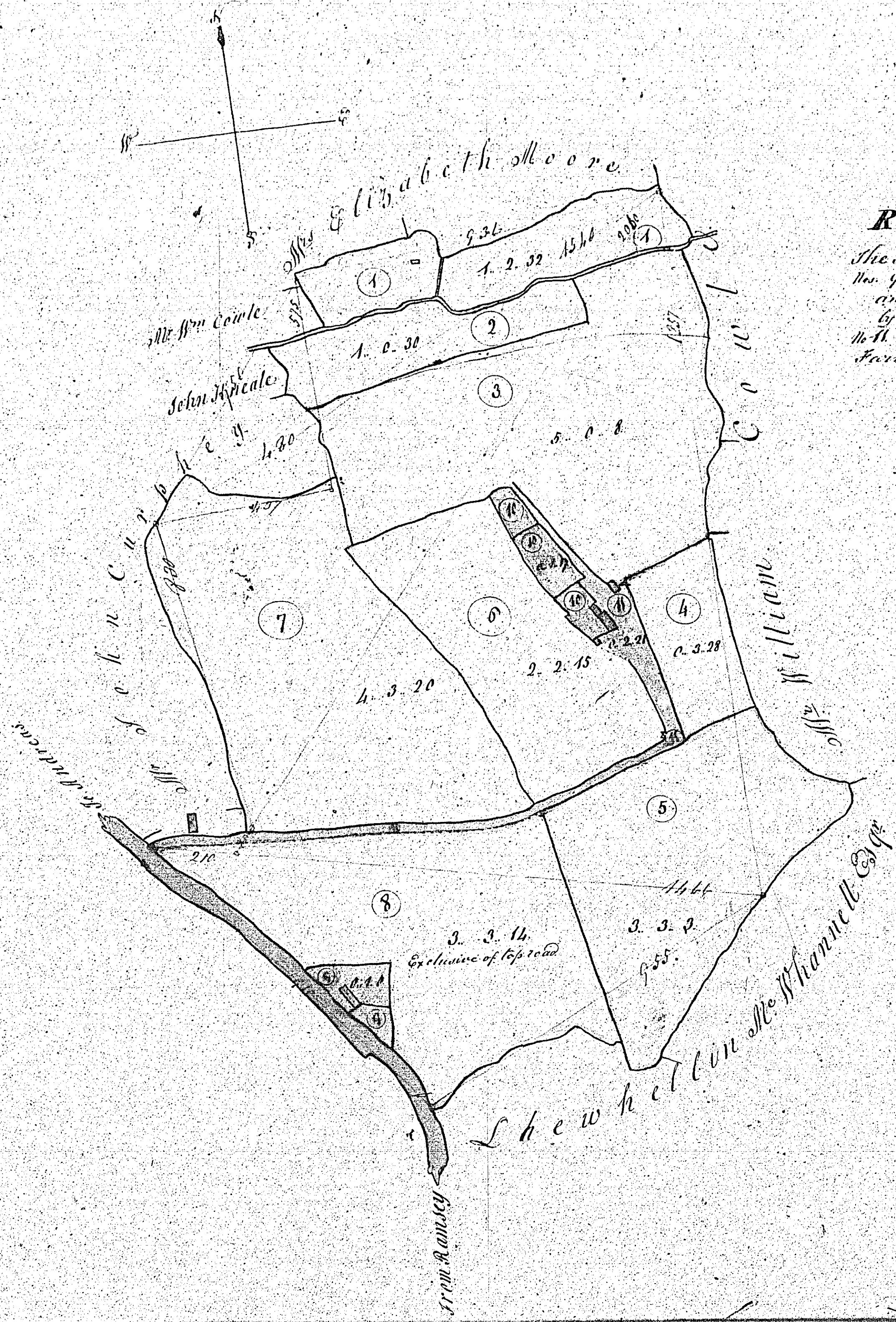
1840

A Plan and Survey of the Land
 of Hugh Corbett in the Parish of
 Laxapra Part of the Claddagh tithel
 98.



Scale of 3 chains to the Inch
 Decr 18-1840 H.C.

99
PLAN
 of
BALLA CLOUGHBANE
 The property of
 Mrs Catherine Cormode
 Lying in the Parish of
LEZAYRE.
 1859



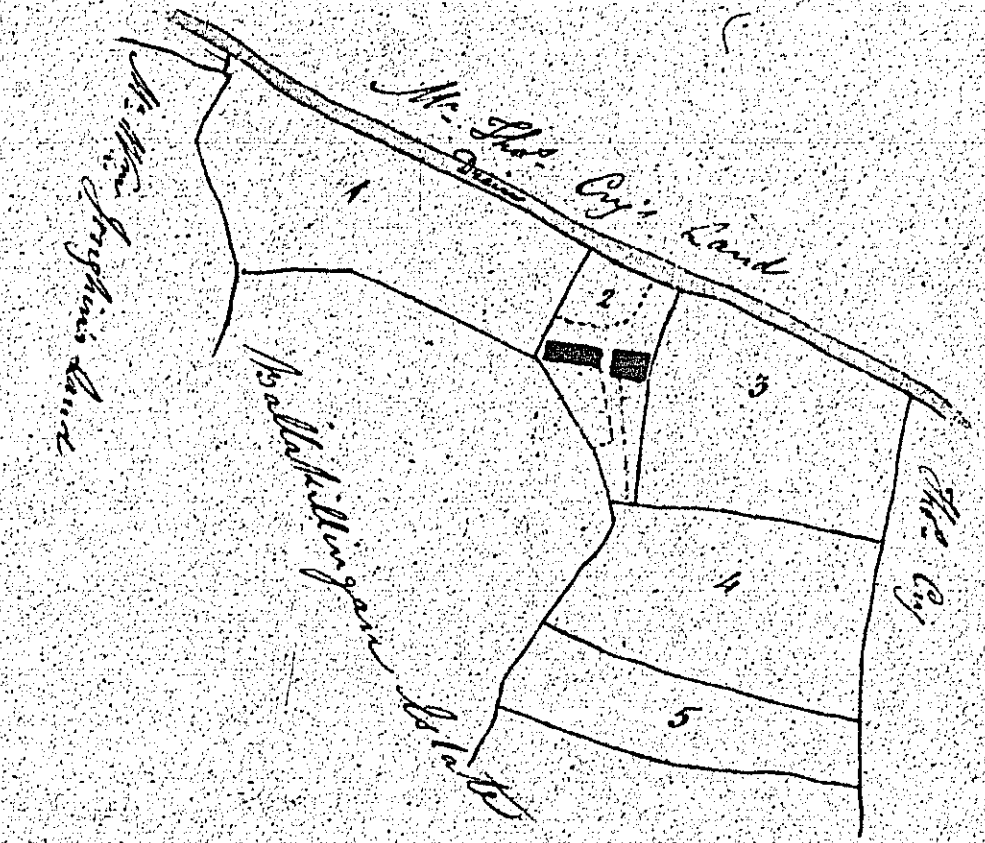

REFERENCE.

	A	R	T
The Fields No. 1 to 8	25	3	30
No. 9 to 12. Houses, yards and Gardens distinct by Coloured	0	2	17
No. 13. All Enclosures & Farm Roads throughout	0	2	21
Total	25	7	28

SCALE OF CHAINS
 This land is laid at two chains to the inch on a plan of the small quantity.

ISLE OF MAN GOVERNMENT: GENERAL REGISTRY
 TITHE PLANS: PARISH OF LEZAYRE
 Original coloured
 1:30

A Plan and Survey of
 a part of the free Quarterland
 the property of Mr. Robert Lewis
 in the parish of Legaya
 100.

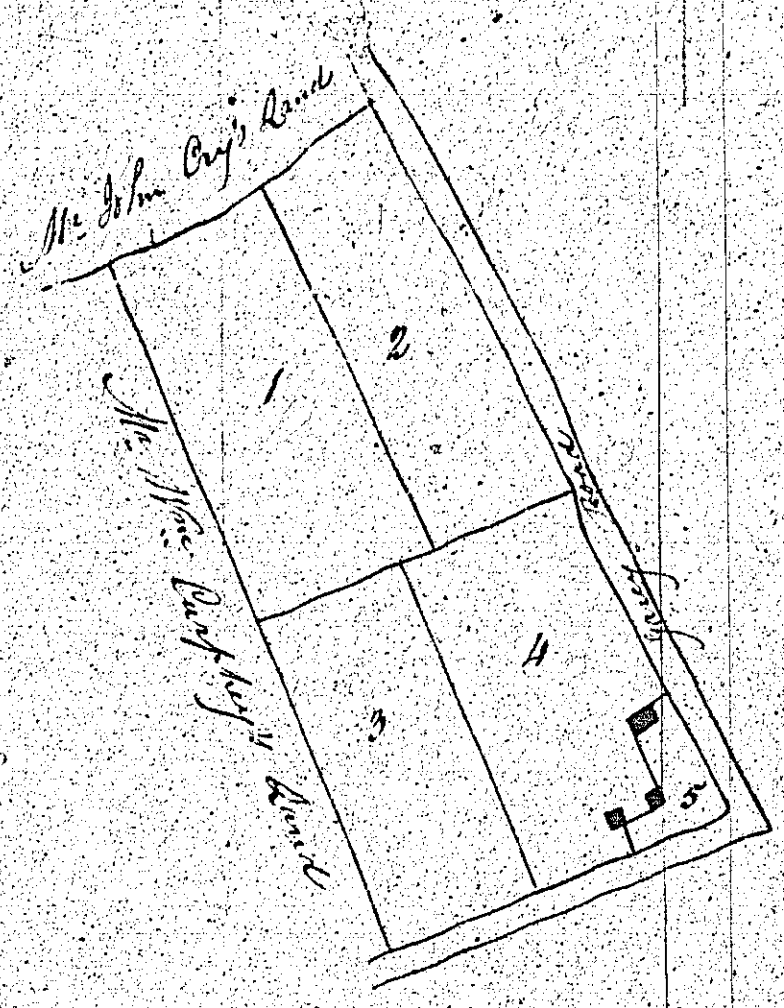



Contents		
No	A	R. P.
1	1	0 38
2	-	2 0
3	1	0 16
4	-	1 0 30
5	-	2 30
Total	4	2 34

A Scale of 3 Chains to the Inch

By John Lewis June 1839.

A Plan and Survey
 of a part of the tithing
 Quarterland the property
 of Mr. William Lewis
 in the parish of Lyggye
 107.

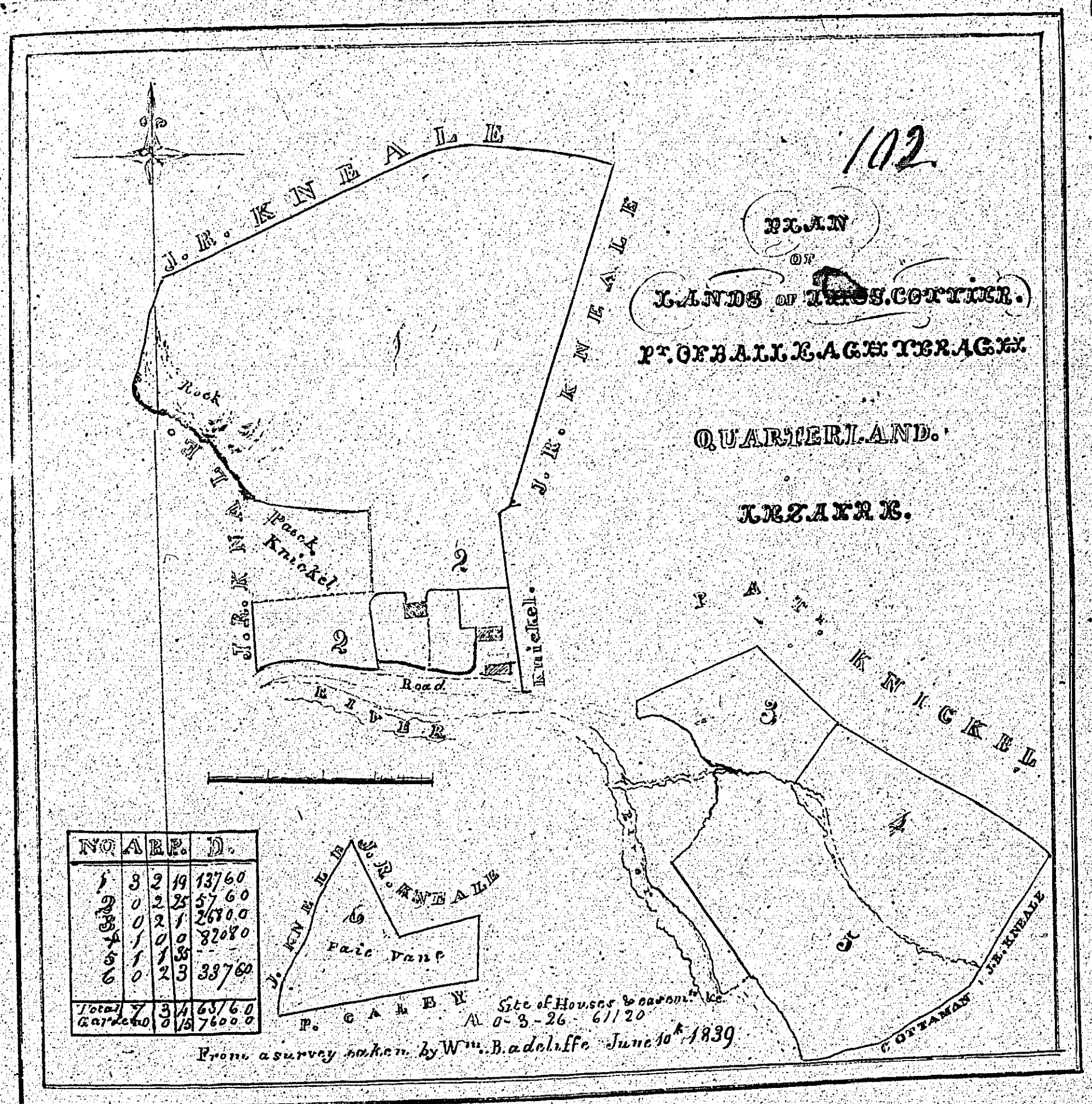


Contents.

No.	A.	R.	P.
1	1	2	26
2	1	1	37
3	1	1	16
4	1	2	0
5			36
Total	6	0	35

A Scale of 3 Chains to the Inch

By John Lane. June 1839



NO.	ACRES.	SQ. FT.
1	33.19	13760
2	02.28	5760
3	01.00	2700
4	11.15	3210
5	01.23	3376
Total	51.85	21006
Area	31.8	7600

From a survey taken by W. B. Badollet, June 10, 1839.