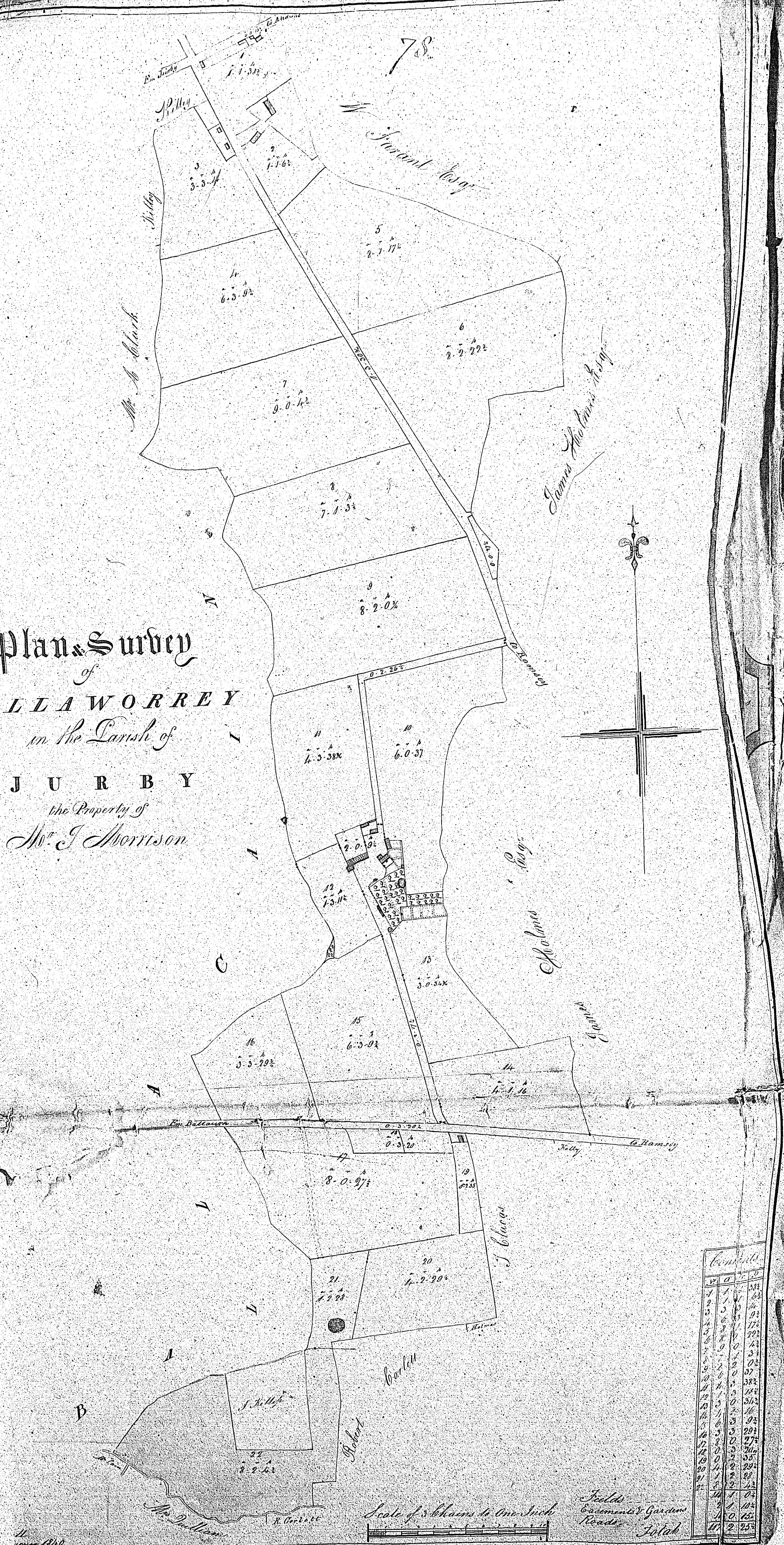



Plan & Survey
of
BALLAWORREY
in the Parish of
JURBY
the Property of
Mr. J. Morrison




ISLE OF MAN GOVERNMENT: GENERAL REGISTRY
TITHE PLANS: PARISH OF JURBY
Original coloured (decorative) 1:30

Li 7107012



ICES
R-P
2...35
1...22
0...20
2...6
2...1
3...35
2...29
1...38
1...1
0...30
3...11
1...38
1...16

and style is arranged
 with correct and the
 is made by Legation
 July 2nd 1840
 for 1840



*A Plan
 and Survey of a
 House and Garden
 Situate
 the property of
 John Harrison*


Scale - 1/4" = 10' Chains

*John Harrison
 Surveyor*

Contents
 1. 2. 3.
 High road 0-0-5
 10-0-13

8-5-3
 2-6-9
 1/4" = 10' Chains

117100000

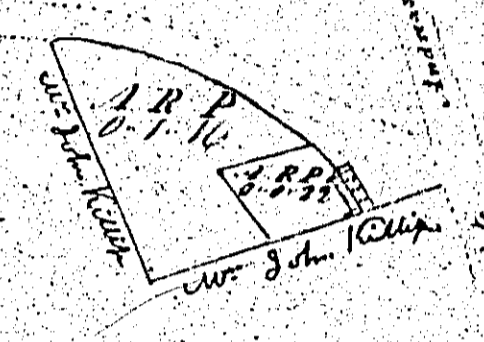


ACES	R-P
2	35
1	22
0	20
2	6
2	1
3	35
2	29
1	38
1	1
0	30
3	17
1	38
1	10

which is brought
and correct, and the
is made by Logarithms
by East's Instrument
Jan 18 1741




A
 Plan Survey
 of a part of
 BALLASALLA
 the property of
 Mr JOHN MOUGHTIN



Contents
 Area 100 Acres
 0 1 38

Scale of Ten Chains

J. Moughtin Surveyor



82.

A Plan and Survey of A
part of the Quarterland and
Intack of the Heron Cove in
the parish of Jersey the
property of William Wilson
taken October 5th 1840

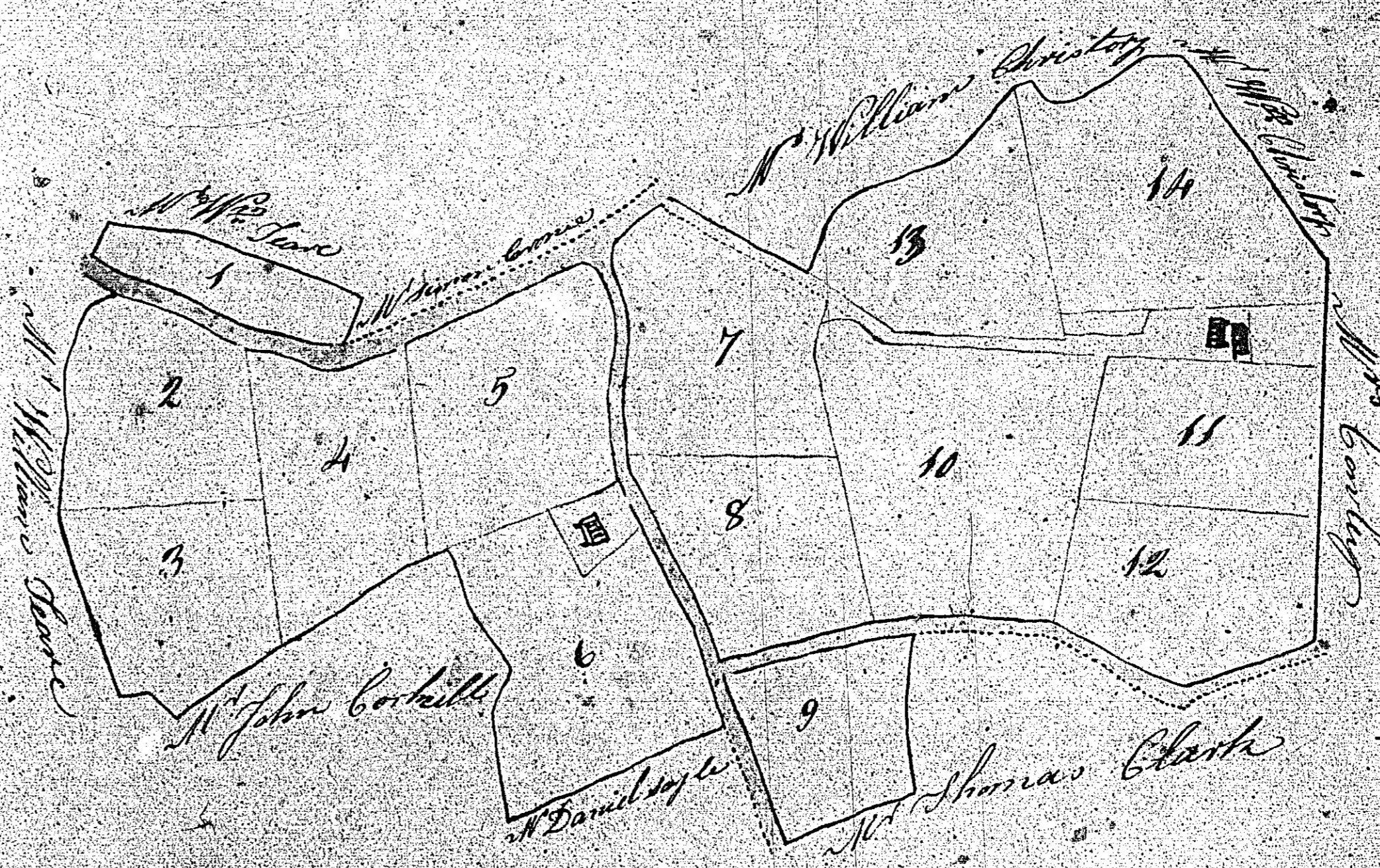
by Abner Hornick

Contents

No.	A.	R.	P.
1	0	3	9
2	1	2	29
3	1	2	29
4	1	3	1
5	2	1	15
6	2	2	15
7	2	1	12
8	1	3	12
9	1	1	28
10	3	1	31
11	1	2	33
12	1	3	36
13	1	3	19
14	2	3	9
Garden & Lammal	3	3	5
* West garden	0	3	29
29	0	3	6
Acres 0	3	22	
Total 30	0	18	

ACES

R	P
2	35
1	22
0	20
2	6
2	1
3	35
2	29
1	38
1	1
0	30
3	17
1	38
1	15



and Syle is Surveyed
with Care and the
is made by Logarithms
by East Schodimatic
Dec 18 1840

