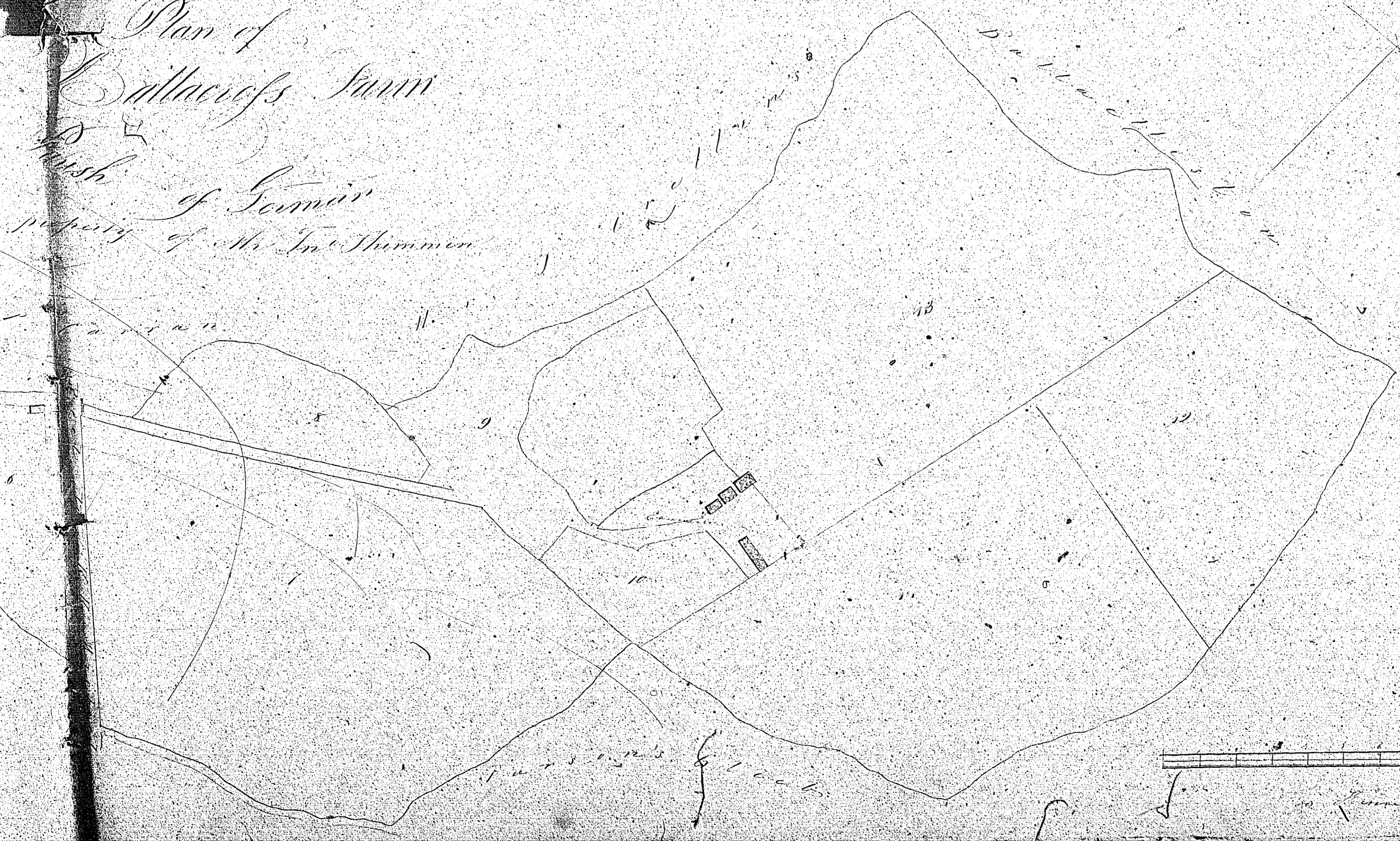



15/11/17

EDWARD CAMBRIDGE

Plan of
Ballacross Farm
Parish of Scrim
property of Mr. J. Hummer



216.



217

Plan
 known by map
 in the
 Survey of German
 Township
 by
 Wm. John Hamlin
 Feb 23 1840

3.75
 1.17
 2.58
 7.50

Three chains to each
 Joseph Blake Survey

218

Plan of a small plot of
 Ground, the property of
 Widow Shimmer; near
 the town of Red. The
 same being a part of the
 Quarterland of Ballastown
 Surveyed by Thomas Gwyn
 July 20 1750

Contents
 30 A. R. C.
 1. 0.2.6
 2. 0.2.11
 3. 0.2.15
 Rent - 0.2.27
 7. 1. 19

High Way from Red to Douglas

the
 1
 2
 Property of Mr Joseph Dod

Scale - One inch to the Chain

Plan of
Ballacreek


The property of Mr. S. Thompson
Duch of German



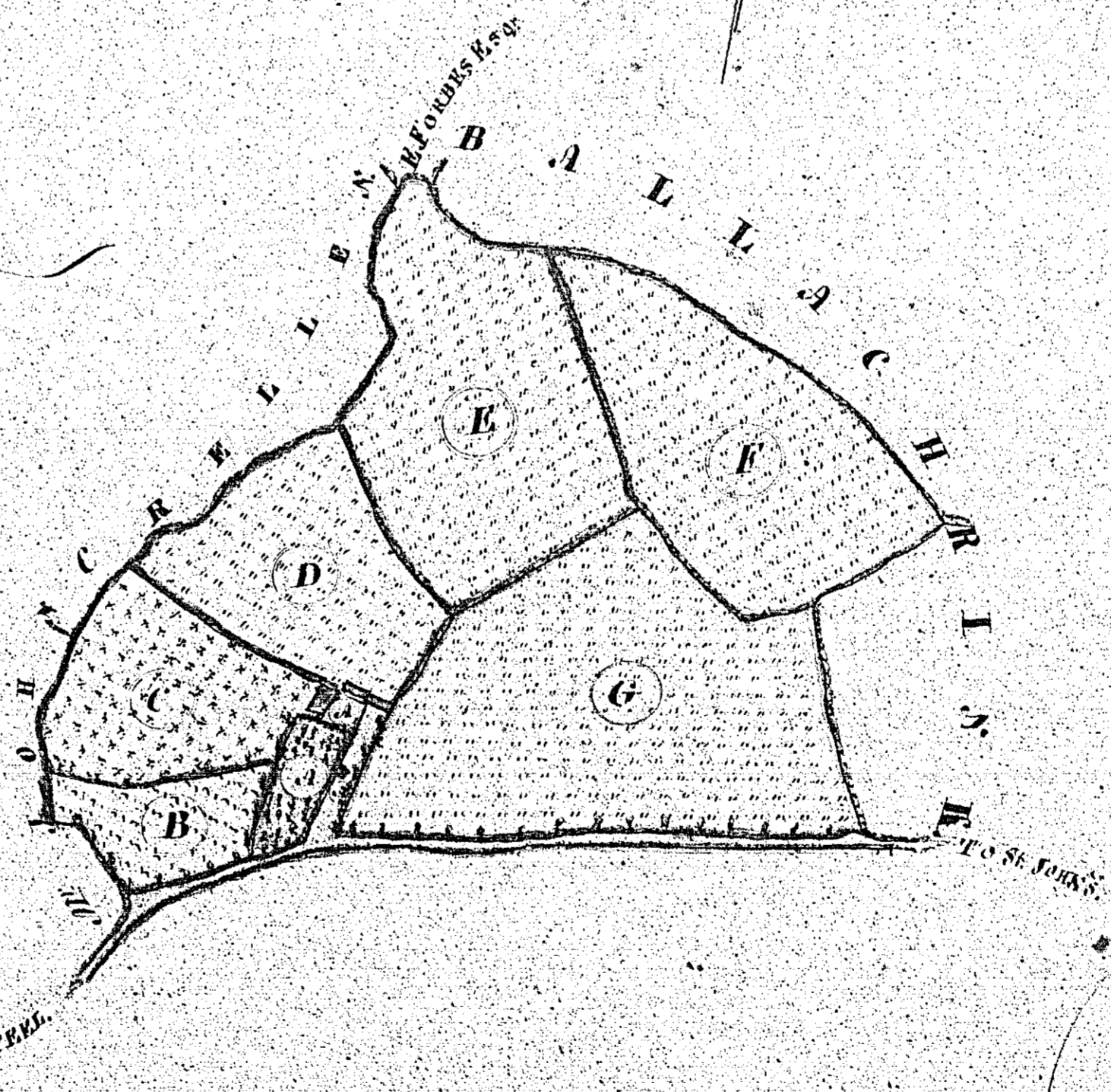
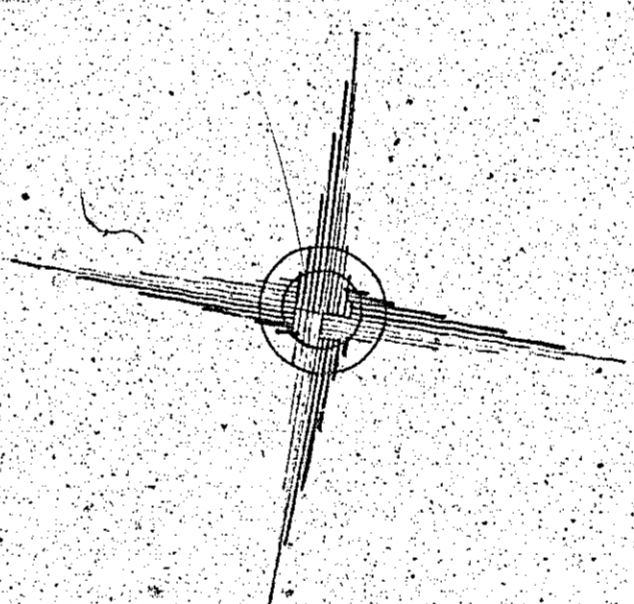
Contents

1	8-0-11
2	8-3-28
3	6-1-29
4	3-2-35
5	4-1-22
6	2-1-3
7	1-4-3
8	1-4-3
9	2-1-3
10	1-4-3
11	1-4-3
12	1-4-3
13	1-4-3
14	1-4-3
15	1-4-3
16	1-4-3
17	1-4-3
18	1-4-3
19	1-4-3
20	1-4-3
21	1-4-3
22	1-4-3
23	1-4-3
24	1-4-3
25	1-4-3
26	1-4-3
27	1-4-3
28	1-4-3
29	1-4-3
30	1-4-3
31	1-4-3
32	1-4-3
33	1-4-3
34	1-4-3
35	1-4-3
36	1-4-3
37	1-4-3
38	1-4-3
39	1-4-3
40	1-4-3
41	1-4-3
42	1-4-3
43	1-4-3
44	1-4-3
45	1-4-3
46	1-4-3
47	1-4-3
48	1-4-3
49	1-4-3
50	1-4-3
51	1-4-3
52	1-4-3
53	1-4-3
54	1-4-3
55	1-4-3
56	1-4-3
57	1-4-3
58	1-4-3
59	1-4-3
60	1-4-3
61	1-4-3
62	1-4-3
63	1-4-3
64	1-4-3
65	1-4-3
66	1-4-3
67	1-4-3
68	1-4-3
69	1-4-3
70	1-4-3
71	1-4-3
72	1-4-3
73	1-4-3
74	1-4-3
75	1-4-3
76	1-4-3
77	1-4-3
78	1-4-3
79	1-4-3
80	1-4-3
81	1-4-3
82	1-4-3
83	1-4-3
84	1-4-3
85	1-4-3
86	1-4-3
87	1-4-3
88	1-4-3
89	1-4-3
90	1-4-3
91	1-4-3
92	1-4-3
93	1-4-3
94	1-4-3
95	1-4-3
96	1-4-3
97	1-4-3
98	1-4-3
99	1-4-3
100	1-4-3

219



Wm. Hill
 Breck & Broom Beg
 THE PROPERTY OF
 Mr John Shinnitt
 LYING IN THE PARISH OF
 Germantown
 Isle of Wight



Wm. Hill

Reference

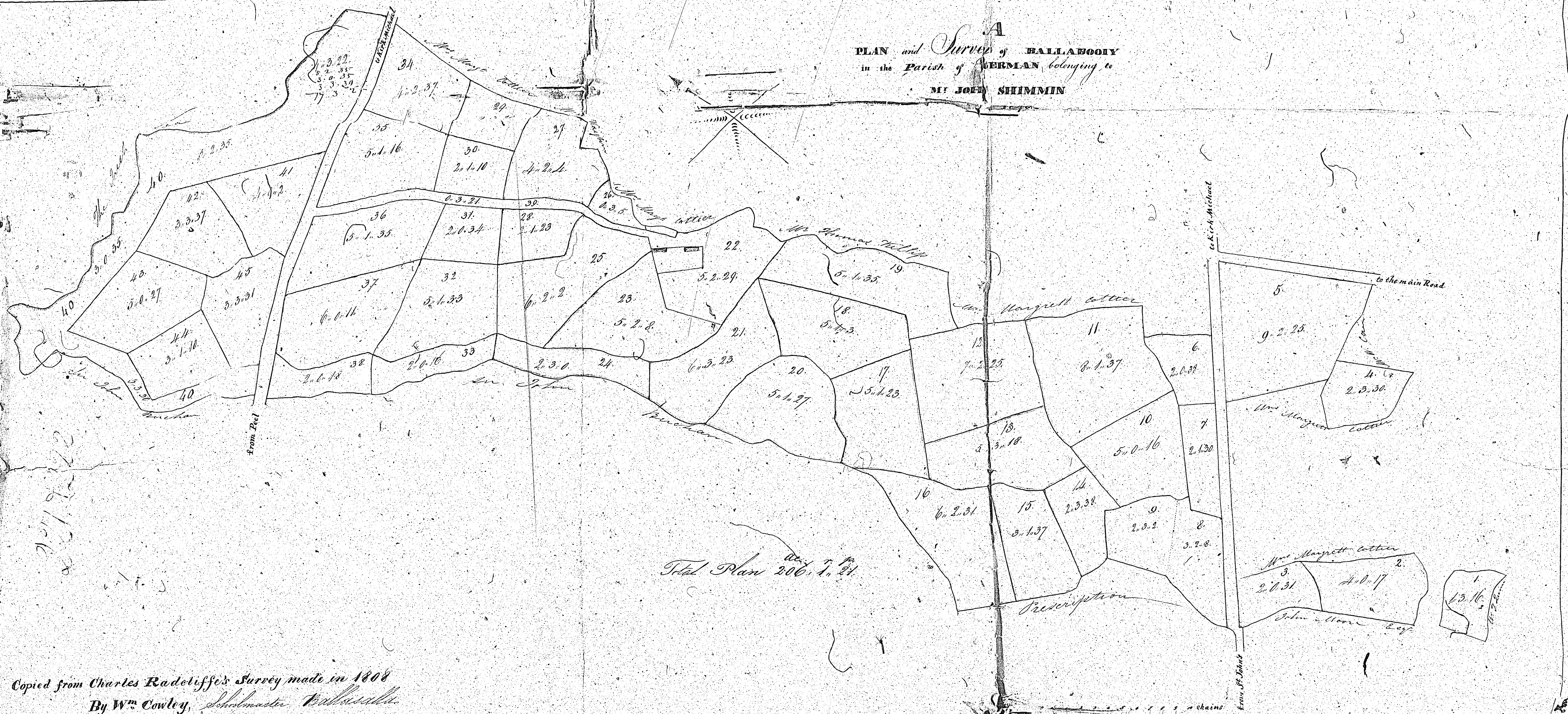
	ARE
A	0 2 1/2
B	0 3 1/2
C	1 2 1/2
D	2 0 5
E	3 0 38
F	3 0 28
G	5 0 20
TOTAL	19 2 27

Copied from



Wm. Hill

PLAN and Survey of BALLABOOY
in the Parish of GERMAN belonging to
MR JOHN SHIMMIN




Copied from Charles Radcliffe's Survey made in 1808
By W^m Cowley, Schoolmaster, Wallisville.

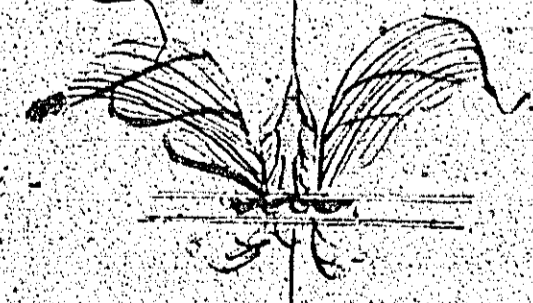
ISLE OF MAN GOVERNMENT: GENERAL REGISTRY
TITHE PLANS: PARISH OF GERMAN
Original coloured (decorative) 1:30

A/4 A/3 A/2 A/1

A Plan and Survey of the
Parish of St. Andrew, in the
County of Down, in the
Province of Ulster, in the
Kingdom of Great Britain.



of 1000 Yards



1
2
3
4
5
6
7
8
9
10
11
12
13
14
15
16
17
18
19
20
21
22
23
24
25
26
27
28
29
30
31
32
33
34
35
36
37
38
39
40
41
42
43
44
45
46
47
48
49
50
51
52
53
54
55
56
57
58
59
60
61
62
63
64
65
66
67
68
69
70
71
72
73
74
75
76
77
78
79
80
81
82
83
84
85
86
87
88
89
90
91
92
93
94
95
96
97
98
99
100