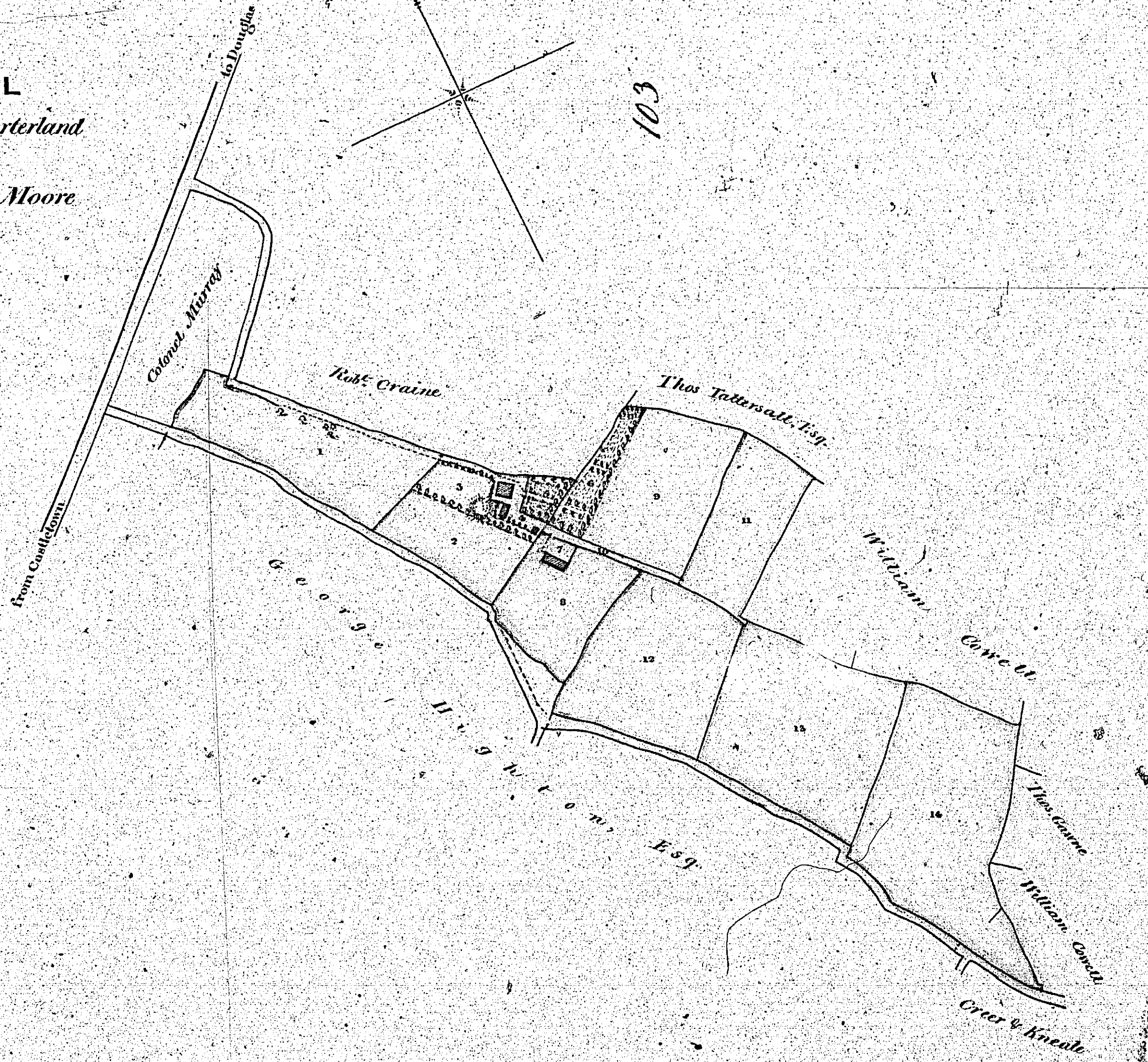


183  
**ROSE HILL**  
*Part of Ballacrink Quarterland*  
 in the Parish of Braddan  
*The Property of M<sup>rs</sup> Jane Moore*  
 October 10<sup>th</sup> 1839.



Contents.	
1	1. 2. 33
2	0. 3. 14
3	0. 1. 10
4	0. 1. 16
5	0. 0. 26
6	0. 1. 16
7	0. 0. 12
8	1. 0. 12
9	1. 2. 11
10	0. 0. 29
11	1. 0. 31
12	2. 0. 13
13	2. 2. 15
14	2. 3. 31
Total 15 1. 39	

Proportion of Occupation Road 0. 2. 25

40 chains.

J. Ferguson and Kayll, Surveyors.

**ISLE OF MAN GOVERNMENT: GENERAL REGISTRY**  
**TITHE PLANS: PARISH OF BRADDAN**

Original coloured

1:30



PLAN

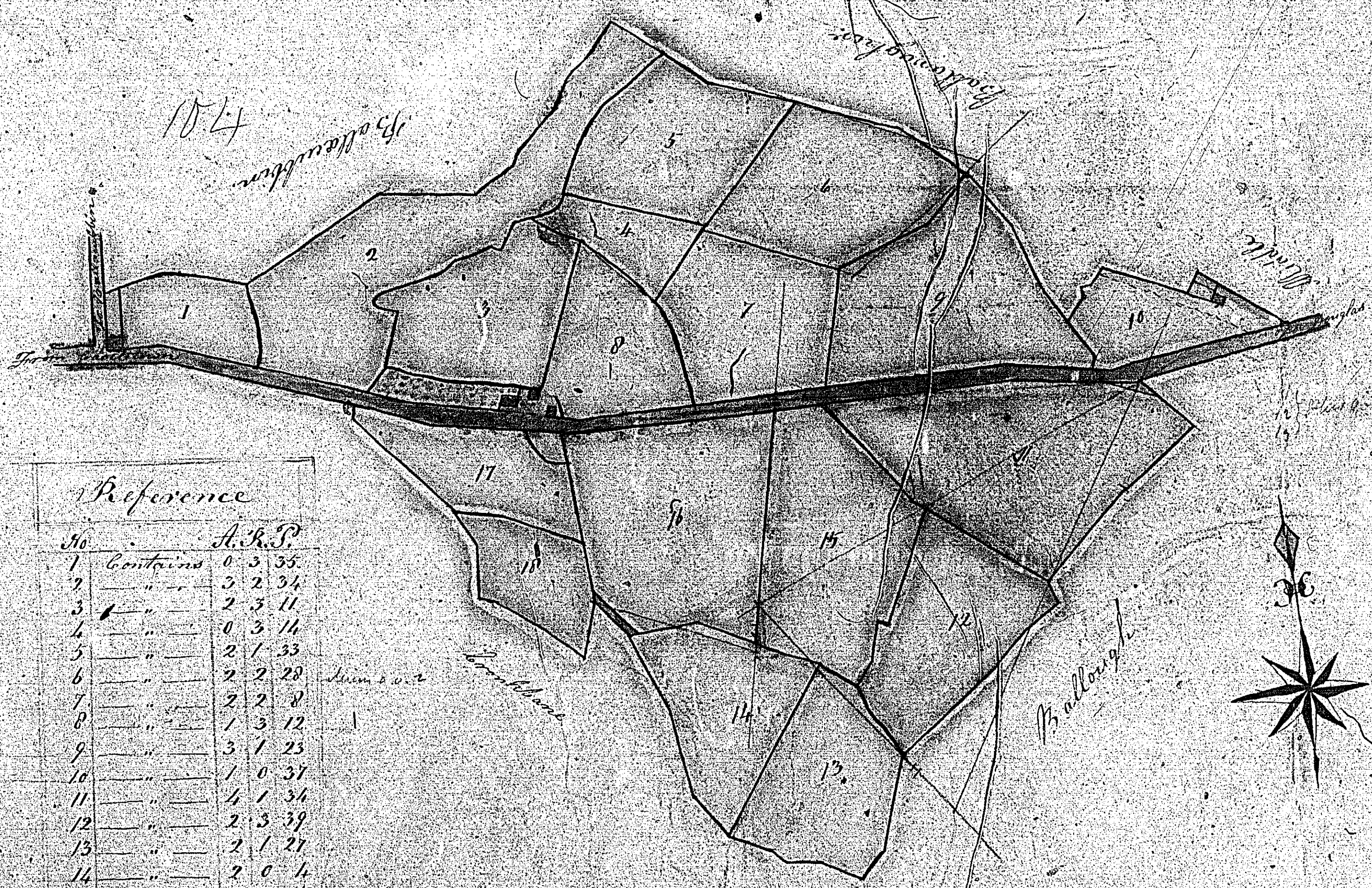
of 104

BUYLRENNY

Parish of Braddan


The property of

M<sup>r</sup> ROBERT MOORE




Reference

No.		A.	R.	P.
1	Contains	0	3	55
2	"	2	2	34
3	"	2	3	11
4	"	0	3	14
5	"	2	1	33
6	"	2	2	29
7	"	2	2	8
8	"	1	3	12
9	"	3	1	23
10	"	1	0	37
11	"	1	1	34
12	"	2	3	39
13	"	2	1	27
14	"	2	0	4
15	"	3	2	5
16	"	3	2	3
17	"	1	2	21
18	"	1	1	17
Enclosed Plant		0	3	5
Total		45	0	30



John Greer Surveyor for Braddan 1838





**P L A N**

OF PART OF THE QUARTERLAND OF  
**BALLYBREW,**  
 IN THE PARISH OF BRADDAN,  
 The Property of Mr. John Mc. Cane.

June, 1850

M. C. C. C.

**References.**

No.	A. R. P.
1.	1 1 33
2.	1 1 10
3.	1 1 34
4.	1 2 30
5.	1 0 10
6.	1 1 34
7.	1 2 1
8.	1 1 36
9.	0 1 0
10.	0 3 39
11.	14 3 37
12.	2 2 32
Total.	17 2 9



*Surveyed by M. C. C. C.*



R

Noticed

106

Plan

of

the

Plot of Ballantray

in the

Parish of Maddan

the property of

W. Charles Mackay


April 25<sup>th</sup> 1850

Scale of 1 inch

Joseph Mackay Esq

F.R.D.  
Total 0-0-4






*Dim of Coughers Croft & Field* the property of *Colonel Murray* situate in the  
 Parish of **BRADDAN** as laid down when purchased; the *Acres* are now *Formed* into  
*lots* on the *Estate of Mount Murray*.

107

TOTAL 14 0 35

107  
 107



*Copied by* *James Smith*  
*from a plan*  
*by* *James Smith*

*(Reverse) This paper & the plan are in the*  
*possession of the*  
*Mount Murray Estate*



