

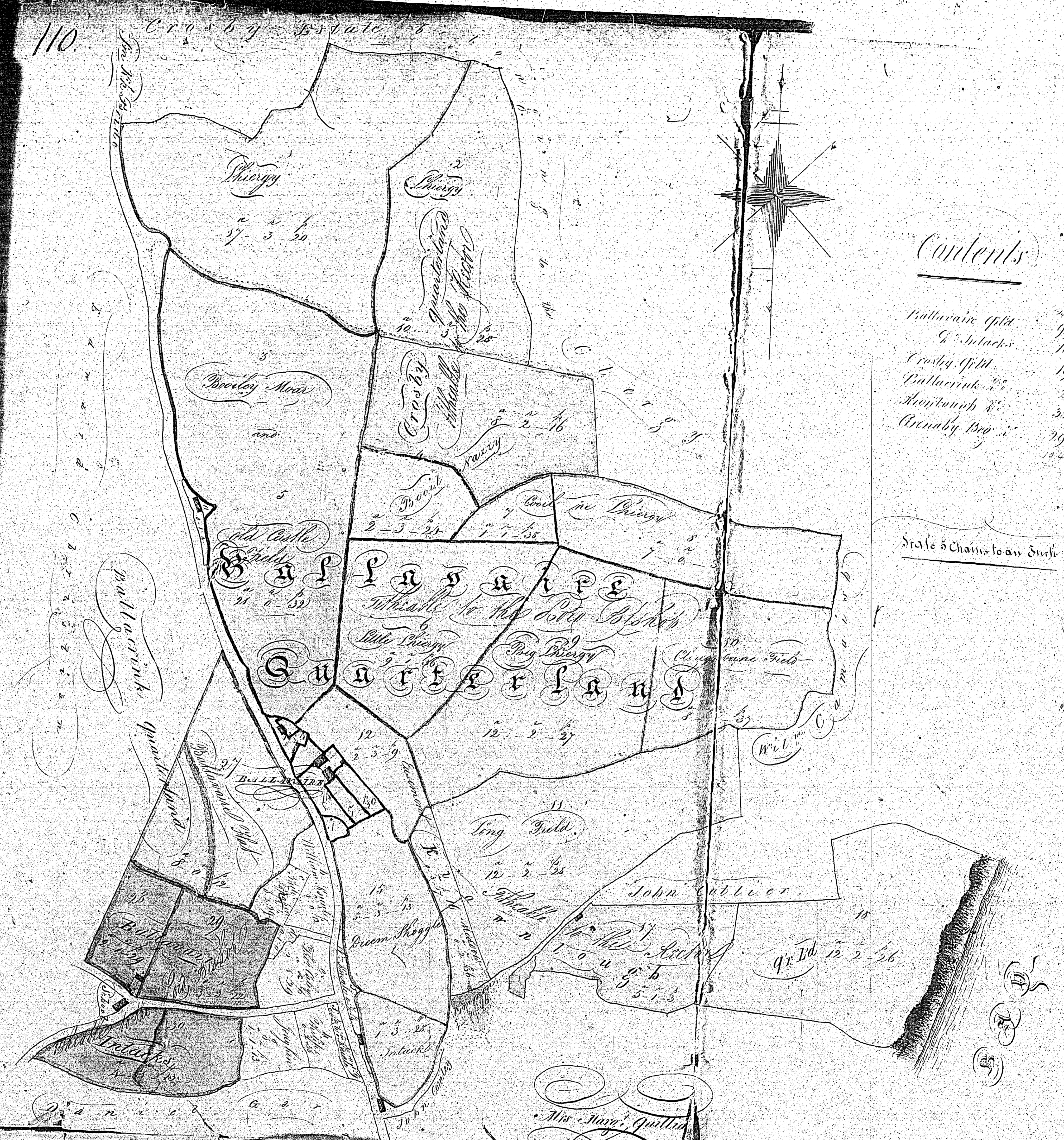
4200

110 Crosby B.S.



Noticed

110



Contents

| | |
|-------------------|-----------|
| Ballacraigh field | 20. 1. 10 |
| Crosby field | 10. 2. 24 |
| Ballacraigh | 19. 2. 14 |
| Keenburgh | 2. 1. 15 |
| Crosby Bog | 33. 3. 1 |
| | 19. 1. 15 |
| | 19. 1. 15 |

Scale 5 Chains to an Inch

110


Property


in the

Parish of Bride


Belonging to

J. S. Mothe Esq

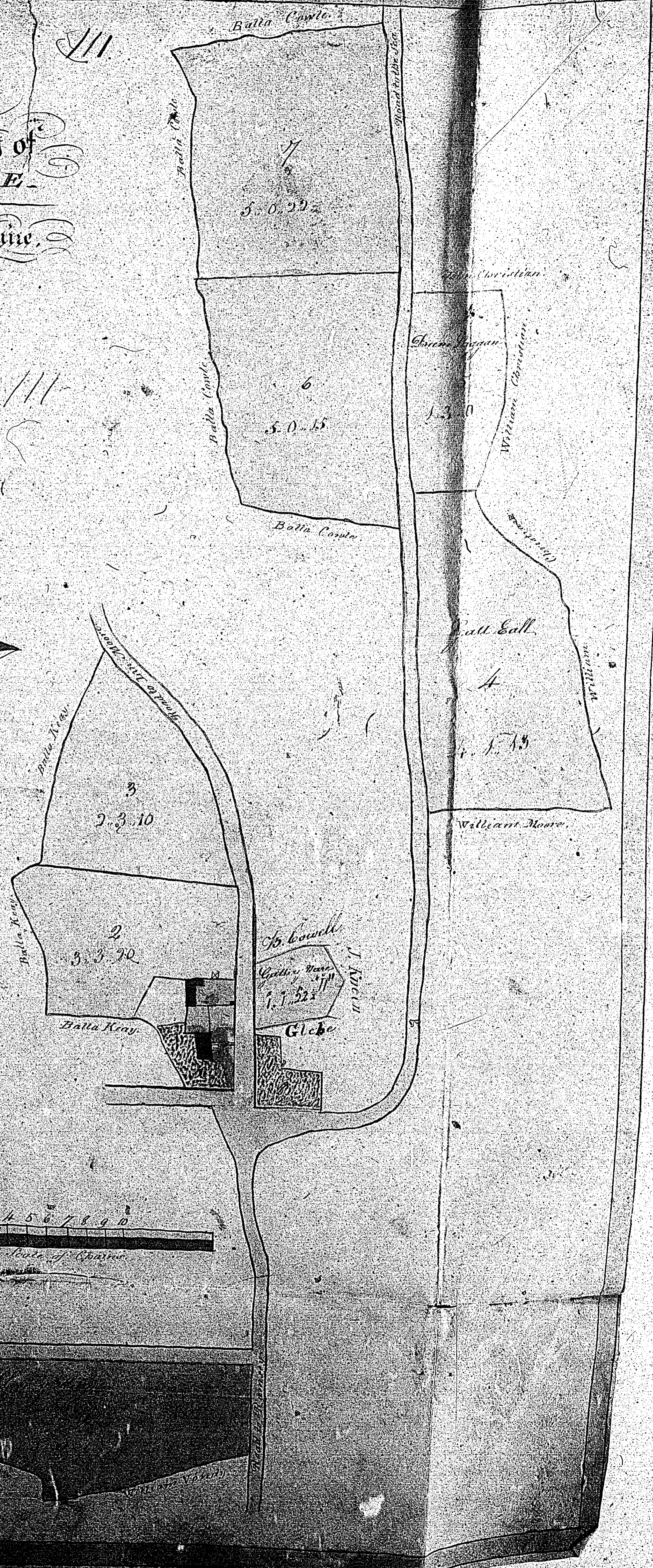



Map and Survey of
AYRE COTTAGE
 the Property of
Fredric La Motte Esquire.
 Situated in
KK. BRIDE.

Taken November 20th 1825.
 By Samuel Fox
 Surveyor.



| N ^o . | A | R | P |
|------------------|-----------|----------|-----------|
| 1 | 0 | 3 | 30 |
| 2 | 3 | 3 | 20 |
| 3 | 2 | 3 | 10 |
| 4 | 4 | 1 | 13 |
| 5 | 1 | 3 | 0 |
| 6 | 5 | 0 | 15 |
| 7 | 5 | 0 | 22 |
| 8 | 0 | 1 | 22 |
| 9 | 5 | 0 | 1 |
| 10 Roads | 1 | 0 | 0 |
| Total | 30 | 6 | 13 |



ISLE OF MAN GOVERNMENT: GENERAL REGISTRY
 TITHE PLANS: PARISH OF BRIDE
 Original coloured 1:30

A/0

A/1

A/2

A/3

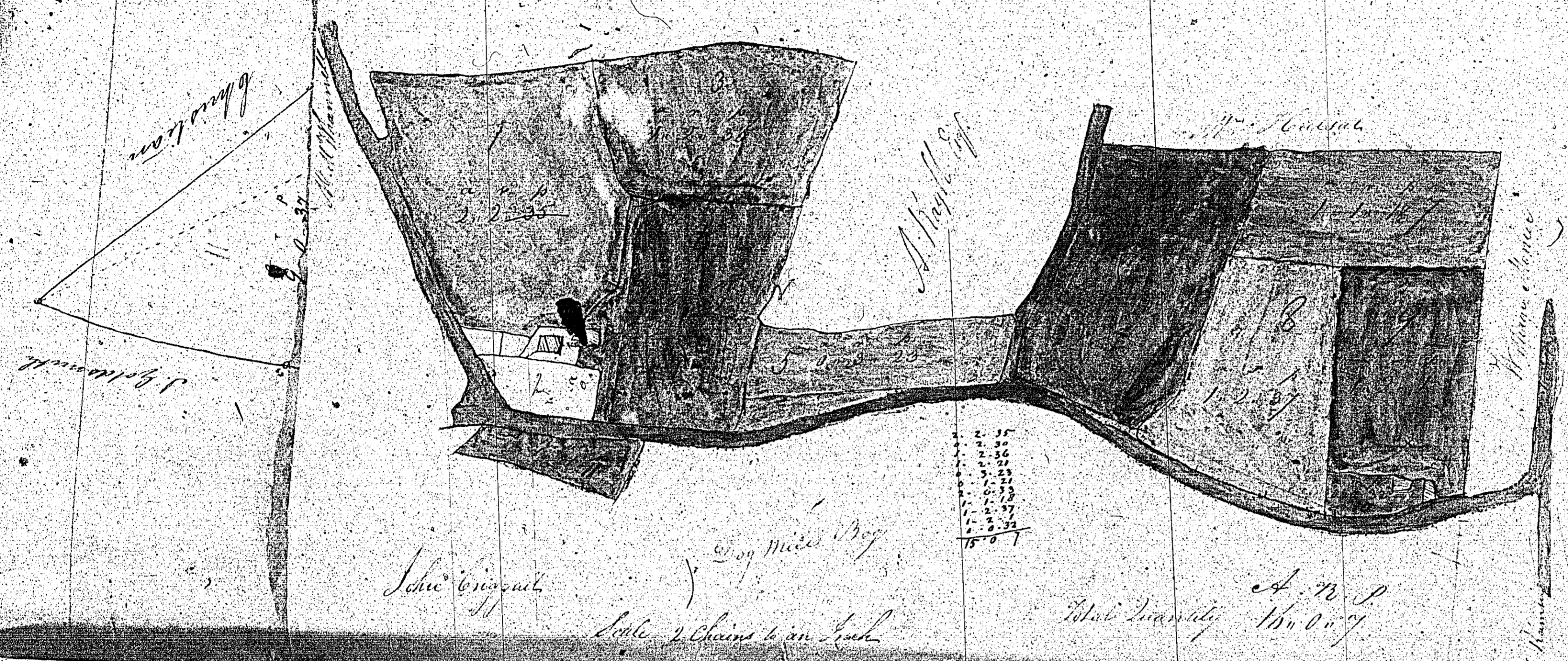
A/4

A/5

113.

112.

Property
 In the Parish of Bride, County of Kerry
 belonging to
 John Fogarty Esq. 1112
 Surveyed 25 March 1839
 J. M. G.



ISLE OF MAN GOVERNMENT: GENERAL REGISTRY
 TITHE PLANS: PARISH OF BRIDE
 Original coloured 1:30



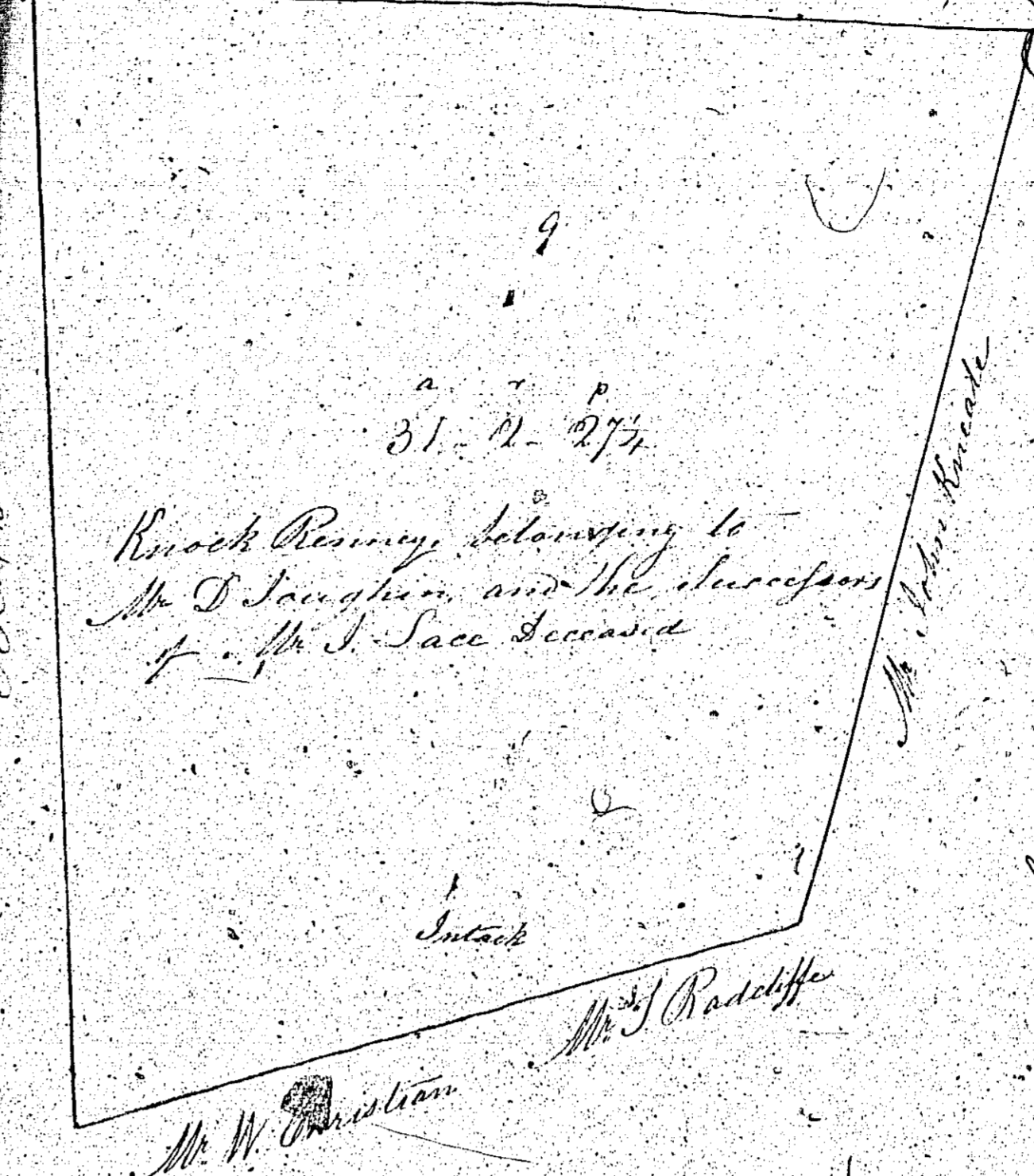
1112

114


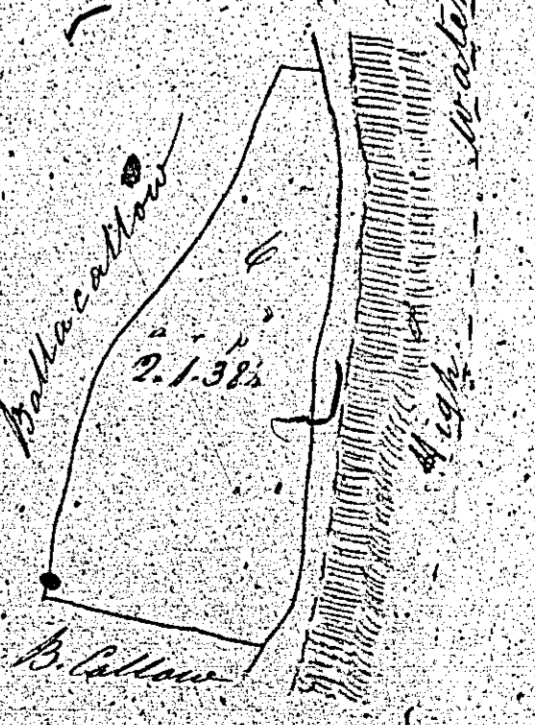
114 4113

H. M. Rabbit Warren

H. M. Rabbit Warren



114 4113
 Plan of a part of
 Ballacallow in
 the parish of Bride
 the property of the
 Successors of
 Mr. John Luce deceased



Contents
 24. 9. 37 1/2
 15. 2. 13 1/2
 11. 2. 11 1/2
 14. 1. 24 1/2

Scale of 1/2 Inch
 to the actual
 ground

J. Barrett Surveyor
 1839