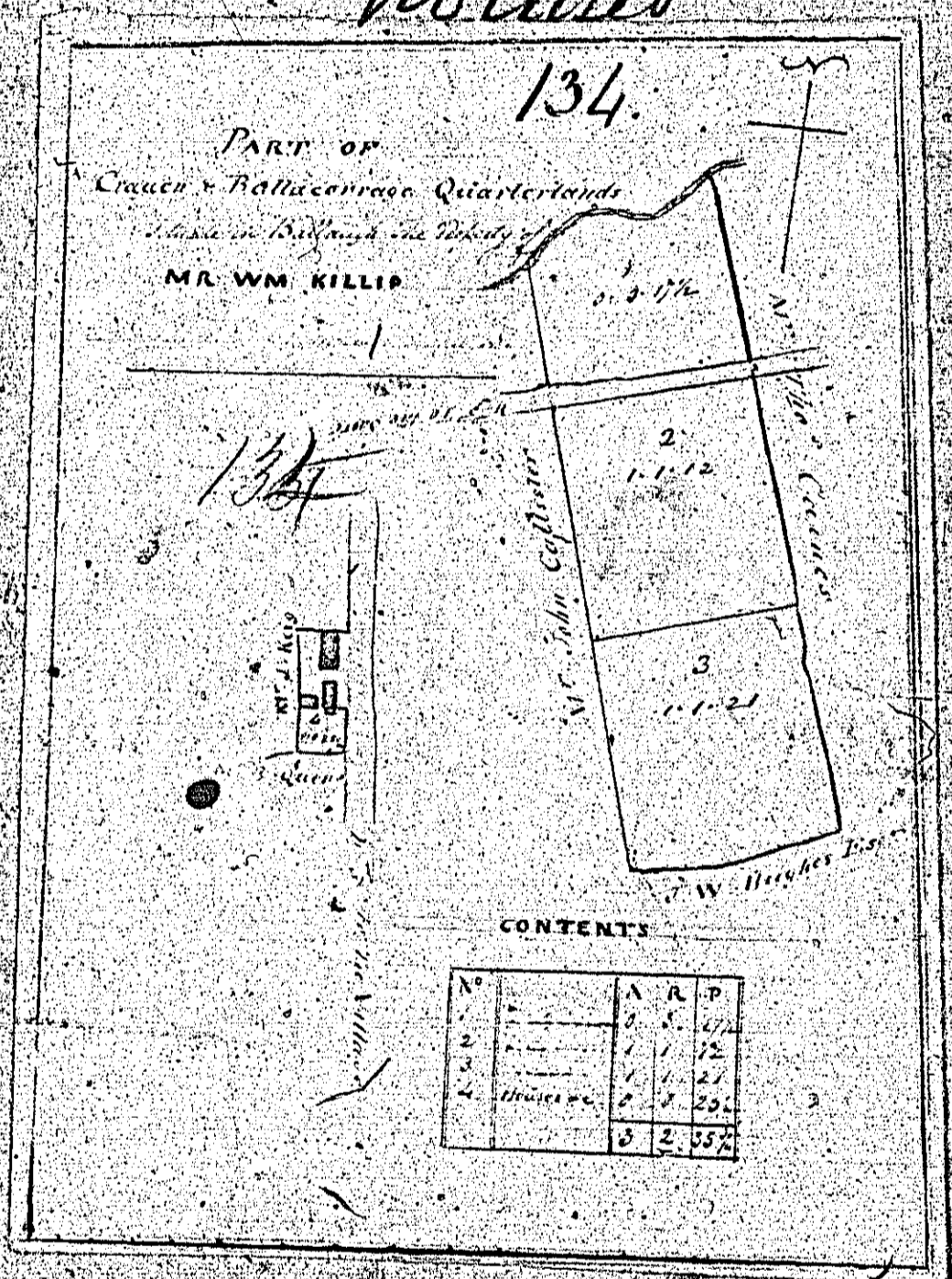


Noted

134.

PART OF
Census & Return of Quarterlands
in the Parish of ...

MR. WM. KILLIP




CONTENTS

No.	A.	R.	P.
1	1	1	1
2	1	1	1
3	1	1	1

There is no plan
numbered 137

138.

Post of Mill Lane
Bathurst
The Parish of St. John the Baptist
By Don. Chapman Esq. M.P.
1788



The Common

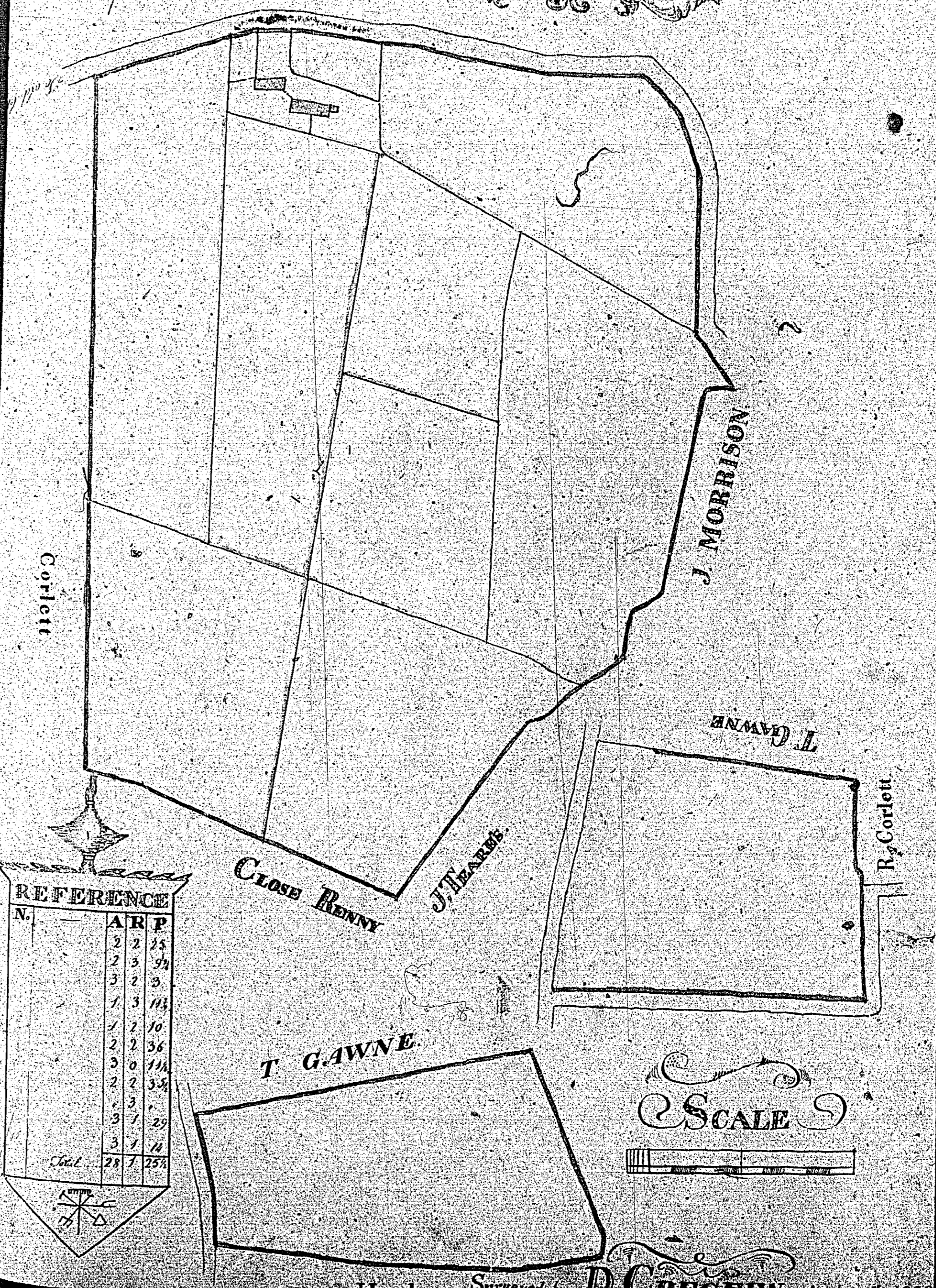
1788

1788

139



139



REFERENCE


No.	AR	P
1	2	15
2	3	9
3	2	3
4	3	1/2
5	1	10
6	2	3/4
7	3	1/4
8	2	3/8
9	3	3
10	3	1
11	3	1/4
12	3	1/4
13	3	1/4
14	3	1/4
15	3	1/4
16	3	1/4
17	3	1/4
18	3	1/4
19	3	1/4
20	3	1/4
21	3	1/4
22	3	1/4
23	3	1/4
24	3	1/4
25	3	1/4
26	3	1/4
27	3	1/4
28	3	1/4
29	3	1/4
30	3	1/4
31	3	1/4
32	3	1/4
33	3	1/4
34	3	1/4
35	3	1/4
36	3	1/4
37	3	1/4
38	3	1/4
39	3	1/4
40	3	1/4
41	3	1/4
42	3	1/4
43	3	1/4
44	3	1/4
45	3	1/4
46	3	1/4
47	3	1/4
48	3	1/4
49	3	1/4
50	3	1/4
51	3	1/4
52	3	1/4
53	3	1/4
54	3	1/4
55	3	1/4
56	3	1/4
57	3	1/4
58	3	1/4
59	3	1/4
60	3	1/4
61	3	1/4
62	3	1/4
63	3	1/4
64	3	1/4
65	3	1/4
66	3	1/4
67	3	1/4
68	3	1/4
69	3	1/4
70	3	1/4
71	3	1/4
72	3	1/4
73	3	1/4
74	3	1/4
75	3	1/4
76	3	1/4
77	3	1/4
78	3	1/4
79	3	1/4
80	3	1/4
81	3	1/4
82	3	1/4
83	3	1/4
84	3	1/4
85	3	1/4
86	3	1/4
87	3	1/4
88	3	1/4
89	3	1/4
90	3	1/4
91	3	1/4
92	3	1/4
93	3	1/4
94	3	1/4
95	3	1/4
96	3	1/4
97	3	1/4
98	3	1/4
99	3	1/4
100	3	1/4



Hughes Surveyed by D. CREGEEN April 15th 1839

140
Intack Meadow

Situate in Ballinagh
The Property of
"The Lincolne Lig"
By David Simpson Esq. 1740



1 1/2 1/2
2 1/2 1/2

Scale 50