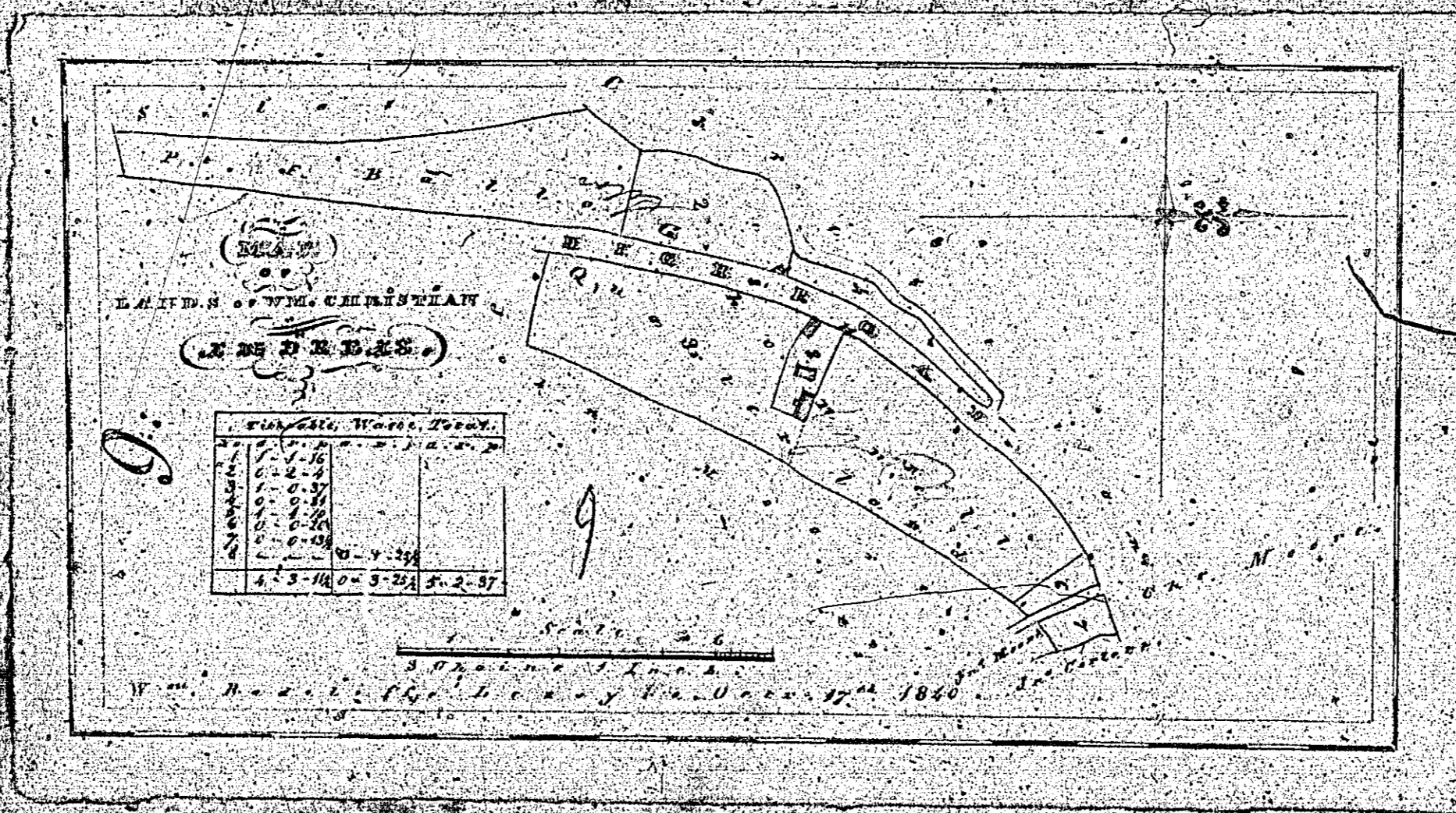


and  
 of  
 R  
**ALLUM,**  
 of  
 the  
 County  
 of  
 Middlesex  
 in  
 the  
 Parish  
 of  
 St. Andrew  
 in  
 the  
 County  
 of  
 Middlesex  
 do hereby certify

*Contents*

No.	A.R.P.
1	1.1.2
2	2.0.3
3	1.3.3
4	2.1.2
5	1.1.4
6	1.3.1
7	1.2.7
8	2.1.6
9	2.1.3
10	2.3.10
11	1.3.3
12	1.2.3
13	0.2.3
14	1.3.3
15	0.2.3
16	1.0.2
17	25.1.1
18	4.2.2





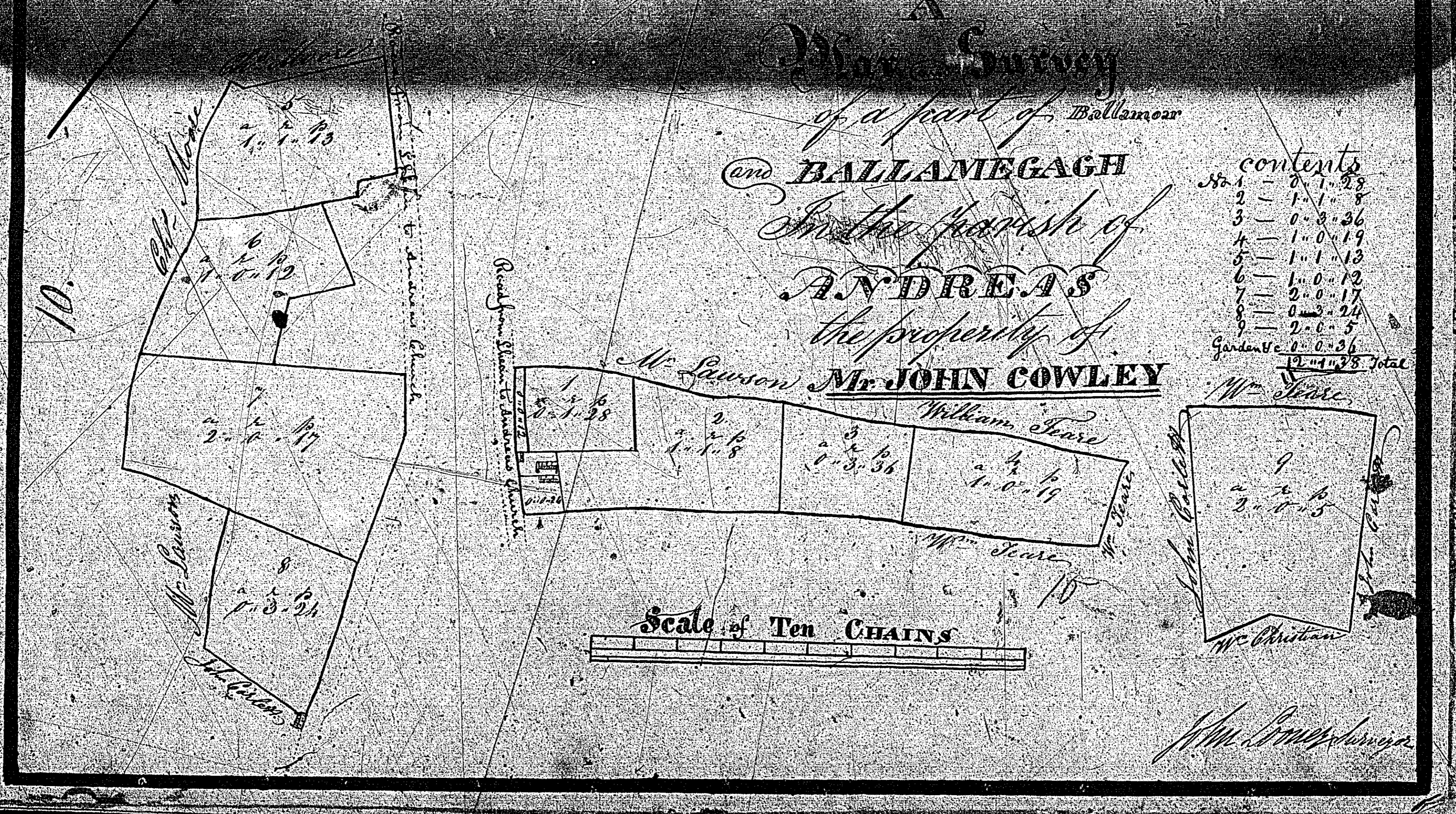
ISLE OF MAN GOVERNMENT: GENERAL REGISTRY

TITHE PLANS: PARISH OF ANDREAS

Original monotone

1:30






*Survey*  
*of a part of Ballamoor*  
 and **BALLAMEGAGH**  
*In the parish of*  
**ANDREAS**  
*the property of*  
**Mr Lawson Mr JOHN COWLEY**

*contents*

No. 1	0.1.28
2	1.1.8
3	0.3.36
4	1.0.19
5	1.1.13
6	1.0.12
7	0.0.17
8	0.0.24
9	2.0.5
Garden	0.0.26
<hr/>	
	10.11.28 Total

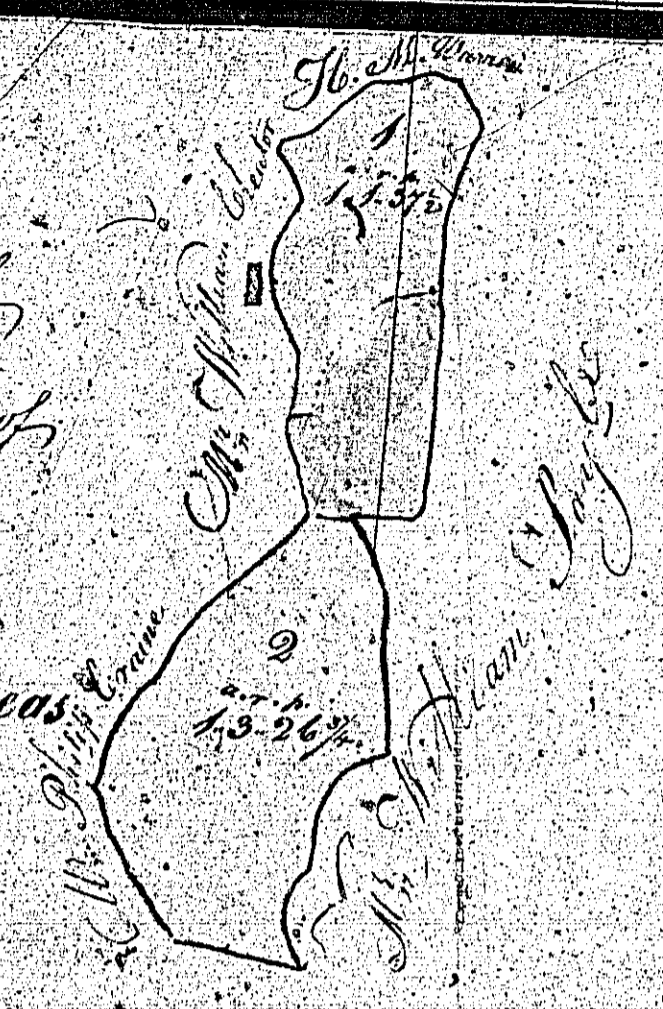
Scale of Ten CHAINS



*Wm. Seare*  
*Mr. Christian*  
*Wm. Cowley*



A Plan and Survey of  
 a part of the Quarterland of  
 Peter Matheson  
 Situated in the Parish of Andros  
 in the County of New York  
 by  
 M. Daniel Rowland



References

1	0.1.14
2	1.1.576
3	1.3.264
4	0.3.35
5	0.1.34
6	1.2.174
7	1.4.154
8	1.1.264
9	0.5.34
10	1.1.44
	1.1.44
	12.0.584
	1.1.176
	10.2.584

James Livingston and Company  
 Surveyors

Surveyed by  
 Robert Rowland  
 1839



*[Faint, mostly illegible handwritten notes on the left page of the manuscript.]*



*Plan and Survey of a part  
 of the Mallabeyll in the parish  
 of ... the property of  
 William's Creston taken April 25<sup>th</sup>  
 1840 by John ...*

*Scale of William's ...*

*[Faint handwritten notes on the right page of the manuscript, including a vertical list of numbers or measurements.]*