

37

ISLE OF MAN GOVERNMENT: GENERAL REGISTRY

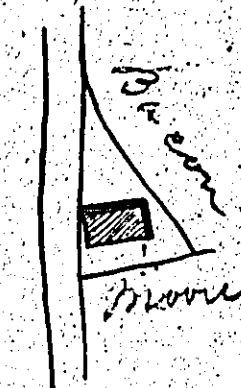
ASYLUM PLANS: PARISH OF SANTON

Originals monotone

1:23

38

*Ston Braugh
in
Santon
belonging to
Tho^s Crisack*



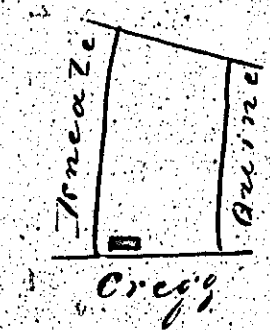
Scale 1 Chain to an Inch.

Content 0.5.5

*James Woods
Surveyor 1880.*

39

*Stonbraugh
in
Santon
belonging to
B. Bacon Esq^r*



Scale 3 Chains to an Inch

Content 0.2.25

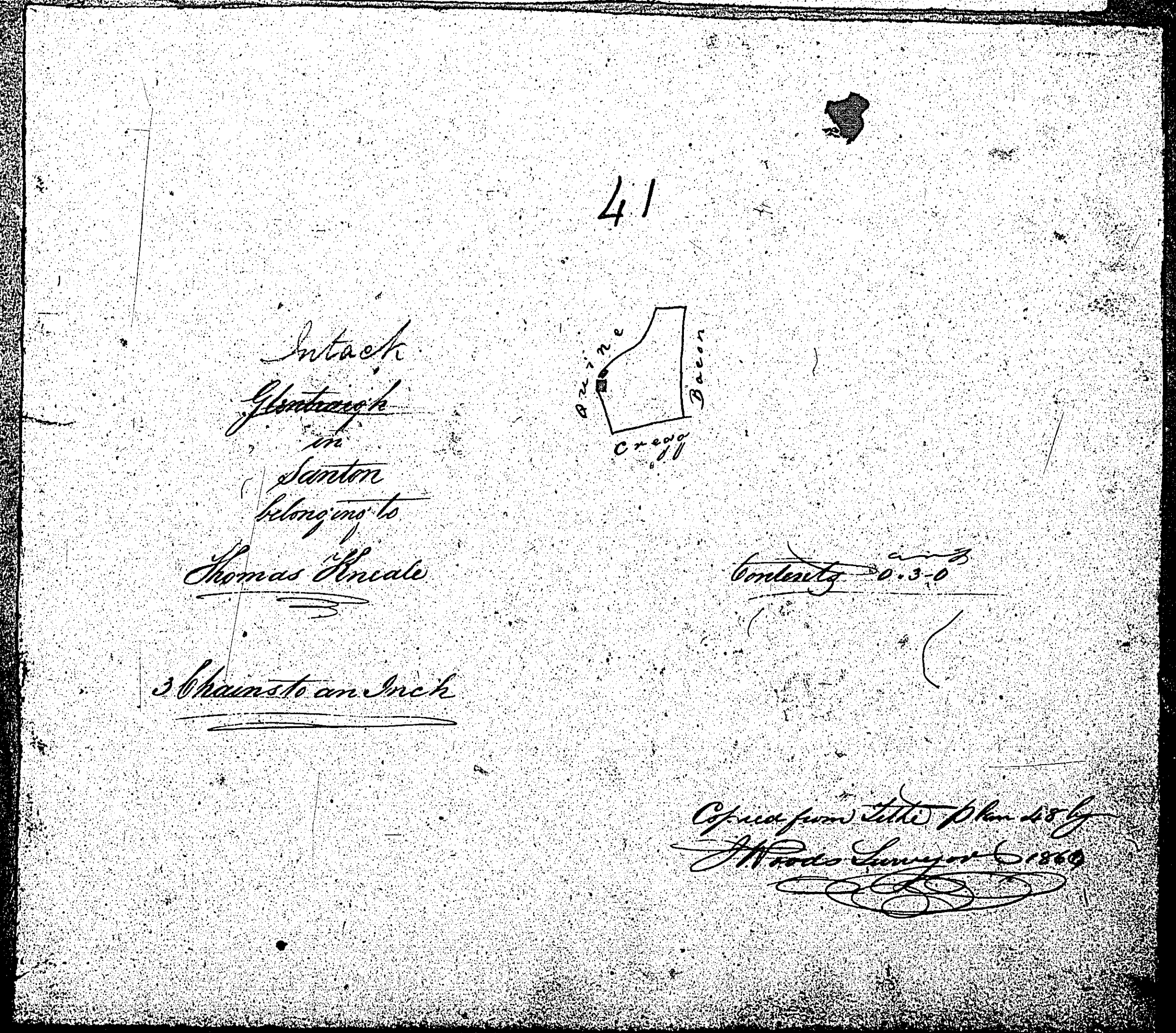

*Copied from J. Plan A.B. by
Woods Surveyor 1880*

ISLE OF MAN GOVERNMENT: GENERAL REGISTRY

ASYLUM PLANS: PARISH OF SANTON

Originals monotone

1:23



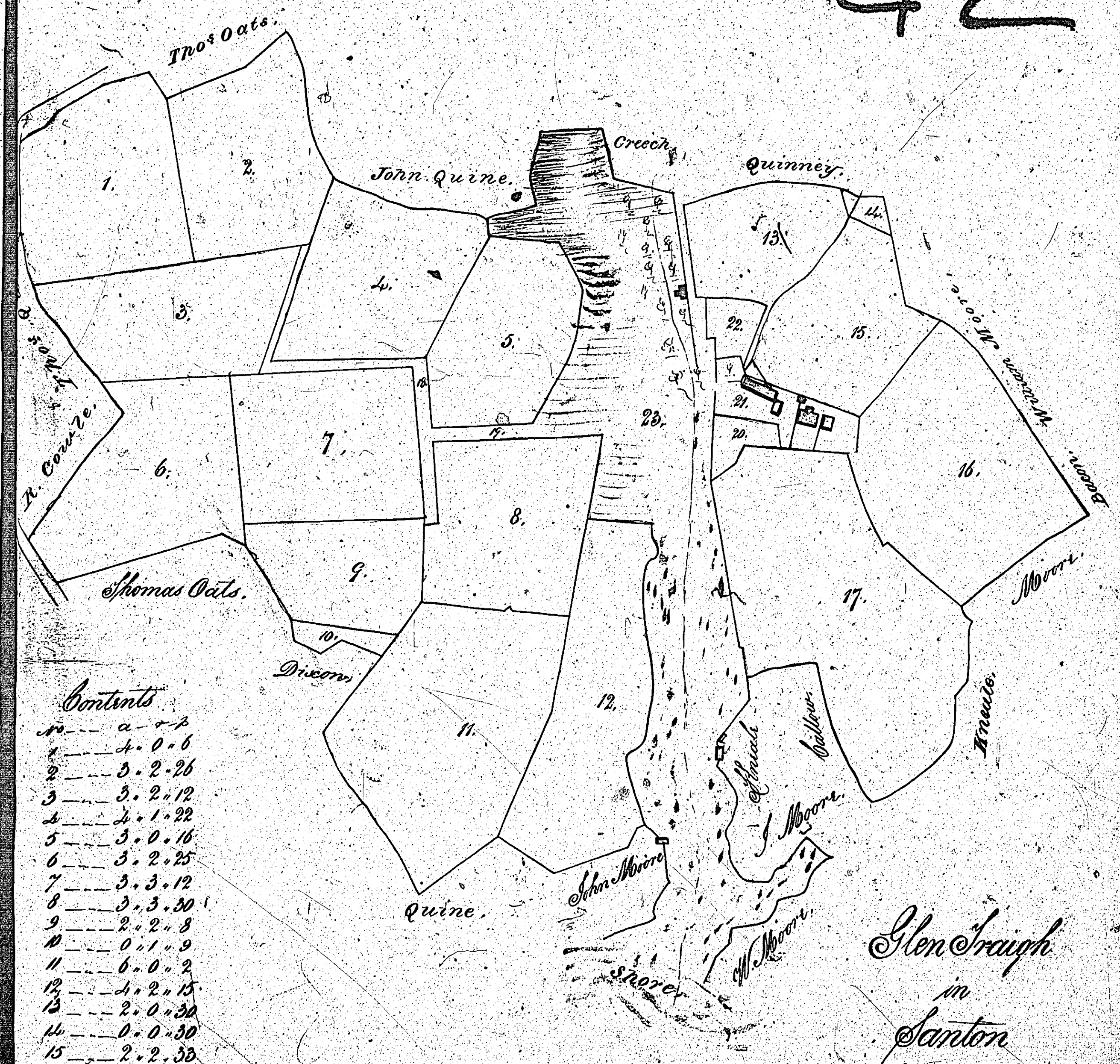
42

ISLE OF MAN GOVERNMENT: GENERAL REGISTRY

ASYLUM PLANS: PARISH OF SANTON

Original monotone

1:23



Contents

1	4. 0. 6
2	3. 2. 26
3	3. 2. 12
4	4. 1. 22
5	3. 0. 16
6	3. 2. 25
7	3. 3. 12
8	3. 3. 30
9	2. 2. 8
10	0. 1. 9
11	6. 0. 2
12	4. 2. 15
13	2. 0. 30
14	0. 0. 30
15	2. 2. 30
16	5. 0. 0
17	7. 2. 4
18	0. 0. 30
19	0. 0. 24
20	0. 1. 4
21	1. 0. 5
22	0. 0. 32
23	12. 3. 15
Total	73. 3. 36

Scale 30 hands to an Inch.

Glen Craigh
in
Santon
Parish
James P. Blythe Esq.

3 copies from John P. Blythe
by Jas. P. Blythe

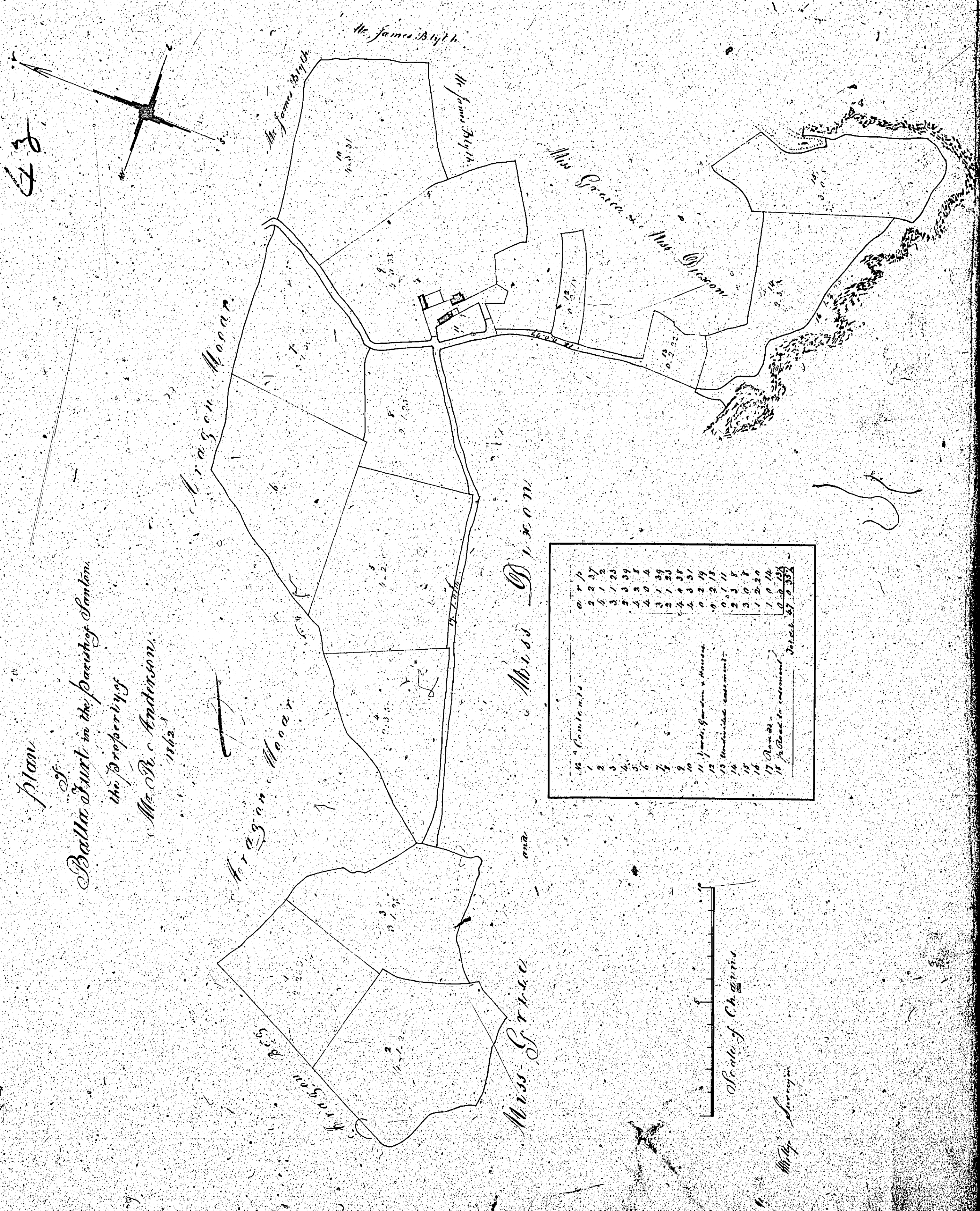
42

ISLE OF MAN GOVERNMENT: GENERAL REGISTRY
ASYLUM PLANS: PARISH OF SANTON

Original coloured

1:23

43



END OF VOLUME

AP 5

ENID