

**END OF VOLUME**

## NOTES

The plans have been filmed in their bound state

This will have caused some image distortion particularly where large plans go into the binding gutter and/or have been folded

Many of the larger plans are damaged

Where plans are coloured this has been noted; 'monochrome' indicates a single ink colour which may be black, brown or blue

**START OF VOLUME**

---



ISLE OF MAN GOVERNMENT: GENERAL REGISTRY


ASYLUM PLANS: PARISH OF RUSHEN

Original monotone

1:23

288

*Part of Survey in Rushen  
Belonging to Mrs. Taylor.*



*Contents 107*

*Scale 2 Chams to an Inch.*

*Woods Surveyor 1863*

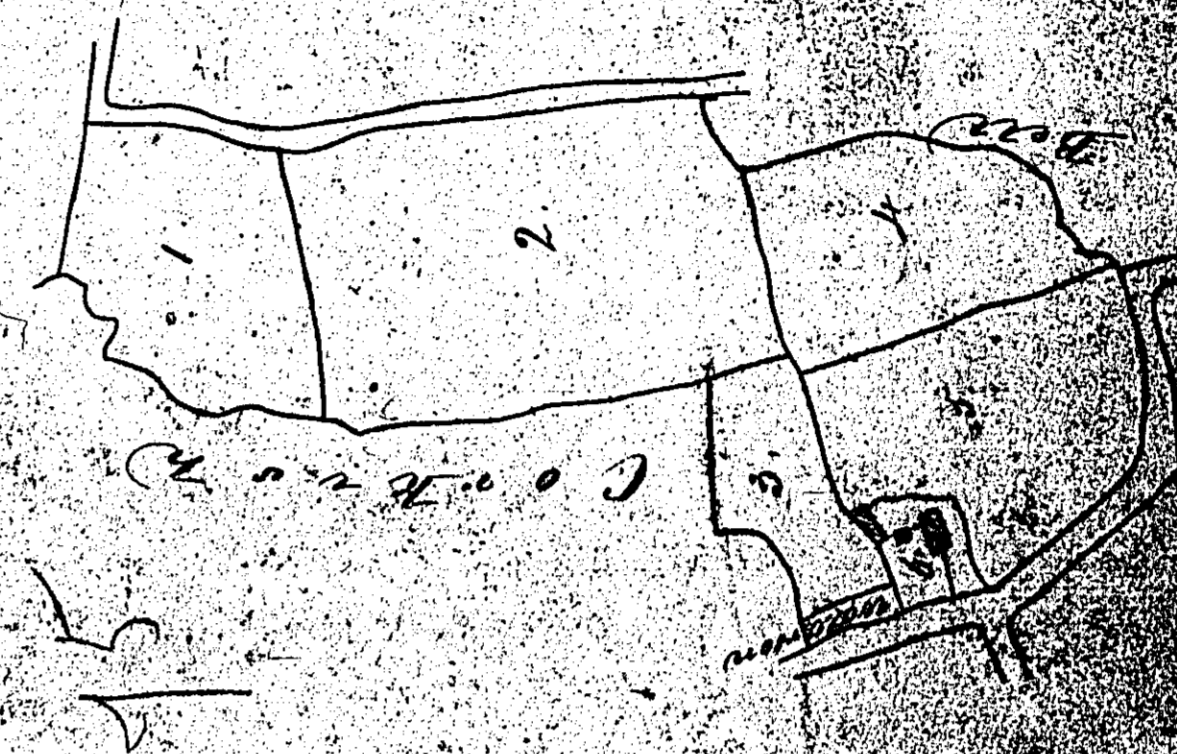


ISLE OF MAN GOVERNMENT: GENERAL REGISTRY  
ASYLUM PLANS: PARISH OF RUSHEN


Originals monotone, marked

1:23

(289)  
Surbly in Rushen  
Belonging to C. Crague



290  
Part of Surbly in Rushen  
Belonging to Widow Binley



Contents as of  
Contents of 10. 10. 1863

Scale 2 Chains to an Inch

Scale 2 Chains to an Inch

Woodchester 1863



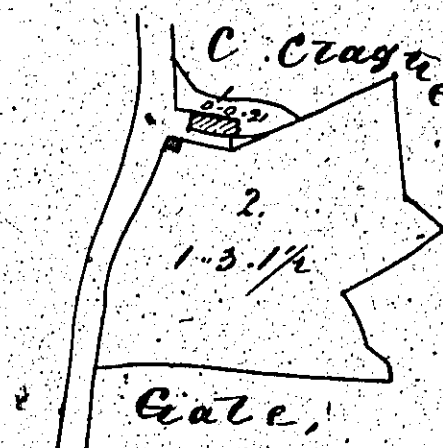
ISLE OF MAN GOVERNMENT: GENERAL REGISTRY

ASYLUM PLANS: PARISH OF RUSHEN

Originals monotone

1:23

Sutby Moor in Rushen. (292)  
belonging to The Watterson



Scale 3 Chains to an Inch

Content 1-3-2 1/2

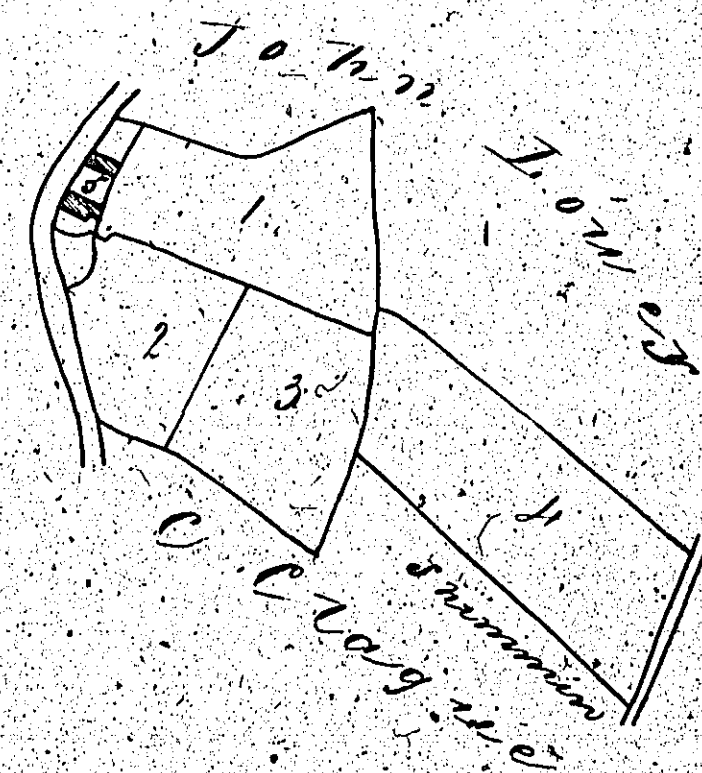
Copied from plan by  
James Woods

(293)

Sutby in Rushen  
belonging to The Shummin

Contents

No	area
1	0.0.32
2	0.2.12
3	0.3.7
4	1.1.24
5	2.0.12
<u>Total</u>	<u>3.3.4</u>



Scale 3 Chains to an Inch

Copied from plan by  
James Woods