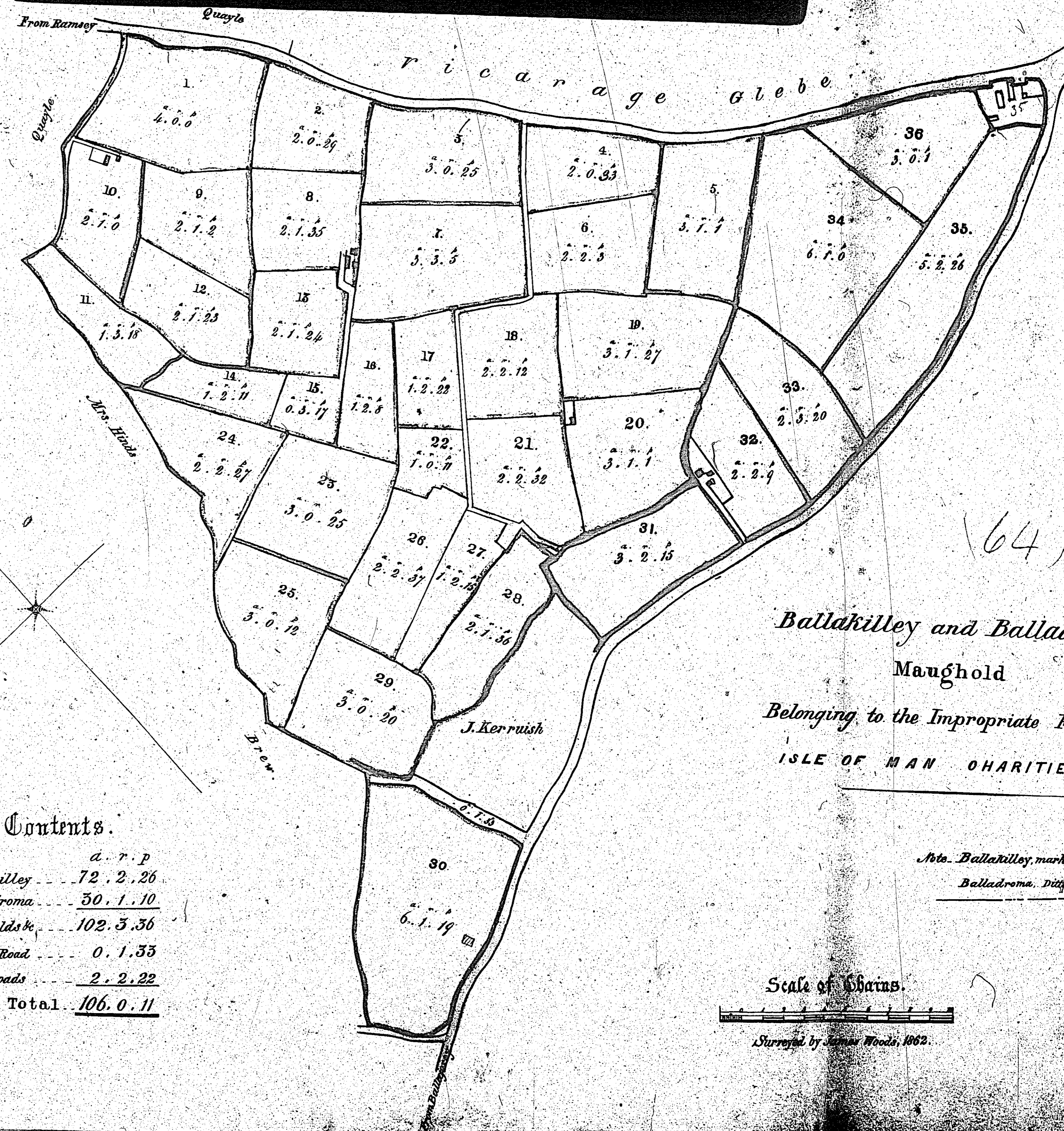


ISLE OF MAN GOVERNMENT: GENERAL REGISTRY

ASYLUM PLANS: PARISH OF MAUGHOLD

Original coloured

1:23



Contents.

	<i>a. r. p.</i>
Ballakilly	72. 2. 26
Balladroma	50. 1. 10
Fields &c.	102. 3. 36
Private Road	0. 1. 33
Public Roads	2. 2. 22
Total	<u>106. 0. 11</u>

(64)  
*Ballakilly and Balladroma*  
 Maughold  
 Belonging to the Improprate Fund  
 ISLE OF MAN CHARITIES.

*Note. Ballakilly, marked Green.  
 Balladroma, Diap. Pink.*




*Maughold*

ISLE OF MAN GOVERNMENT: GENERAL REGISTRY

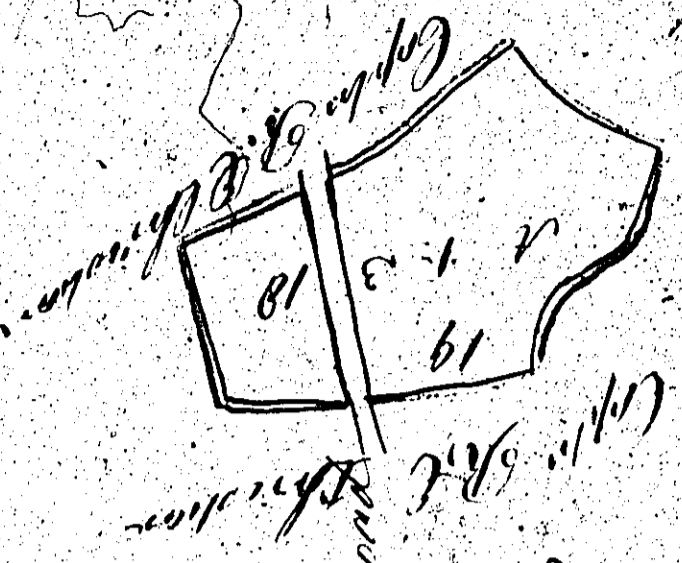
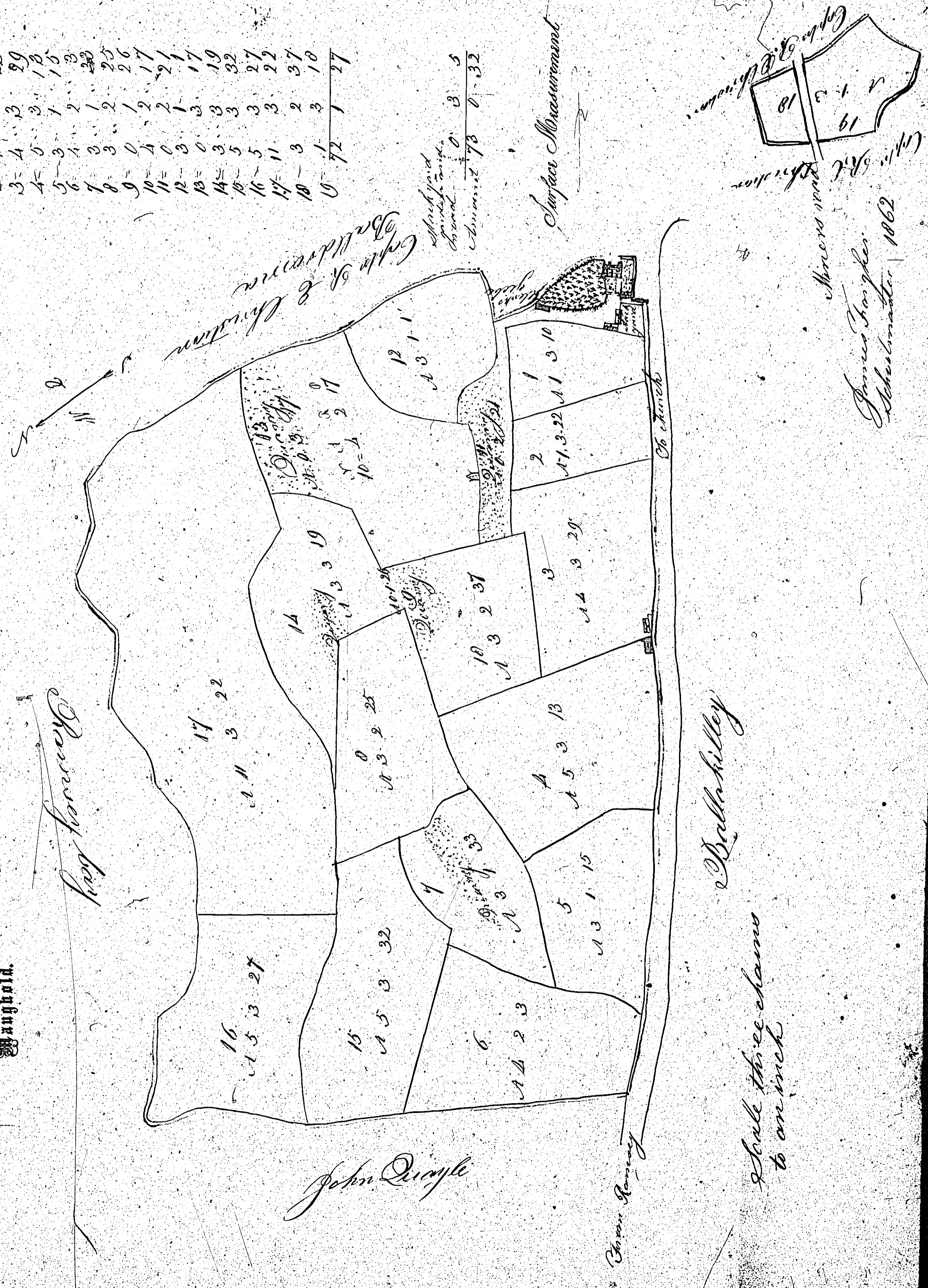
ASYLUM PLANS: PARISH OF MAUGHOLD

Original coloured (decorative)

1:23



1	1	3	10
2	1	3	22
3	4	3	29
4	0	3	10
5	3	1	15
6	1	2	3
7	3	1	20
8	3	2	25
9	0	1	26
10	4	2	17
11	0	2	21
12	3	1	17
13	0	3	19
14	3	3	32
15	5	3	32
16	5	3	27
17	11	3	22
18	3	2	37
19	1	3	10
20	72	1	27



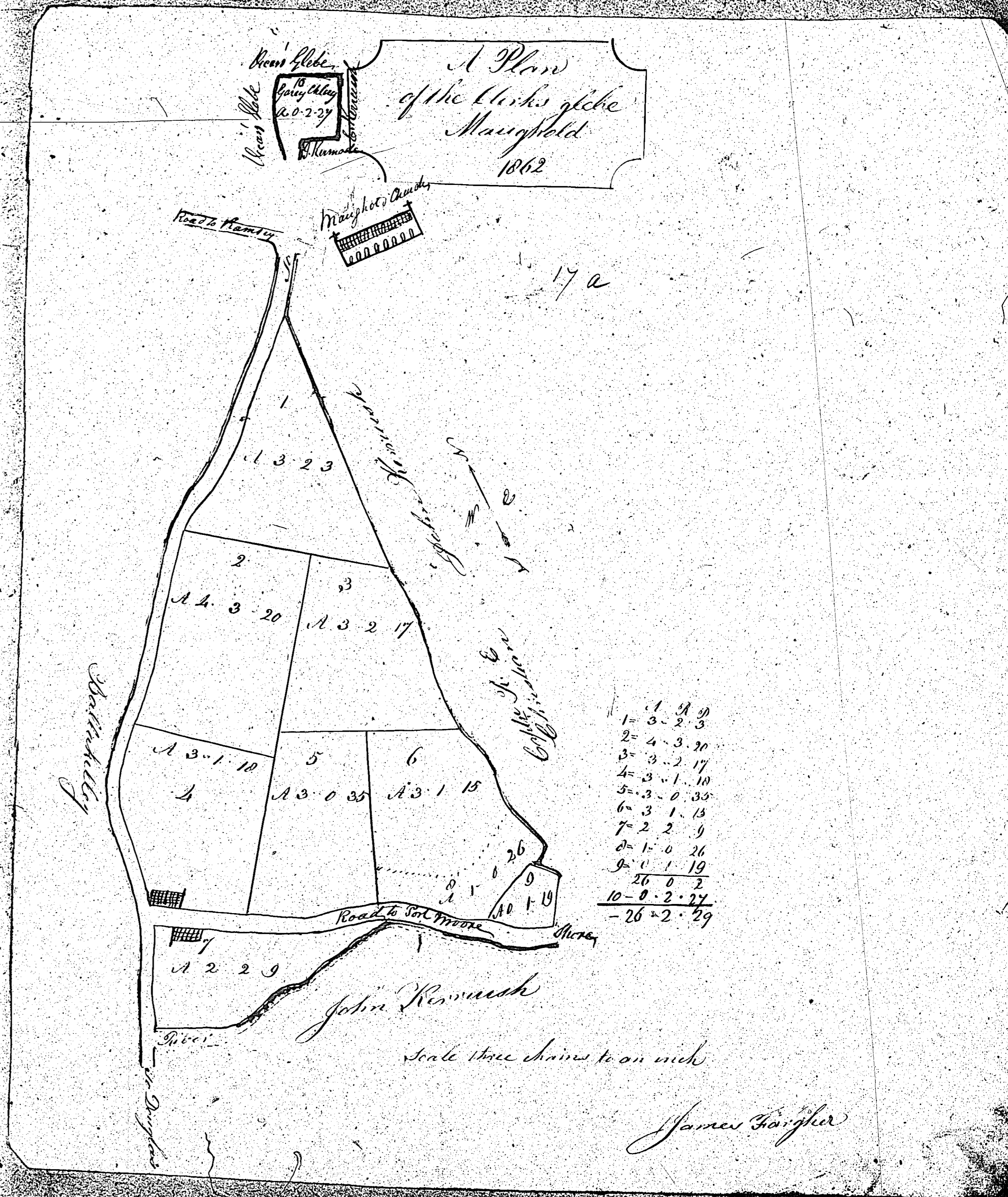
*John Quigley*  
*Maughold*  
*1862*

ISLE OF MAN GOVERNMENT: GENERAL REGISTRY

ASYLUM PLANS: PARISH OF MAUGHOLD

Original coloured (decorative)

1:23



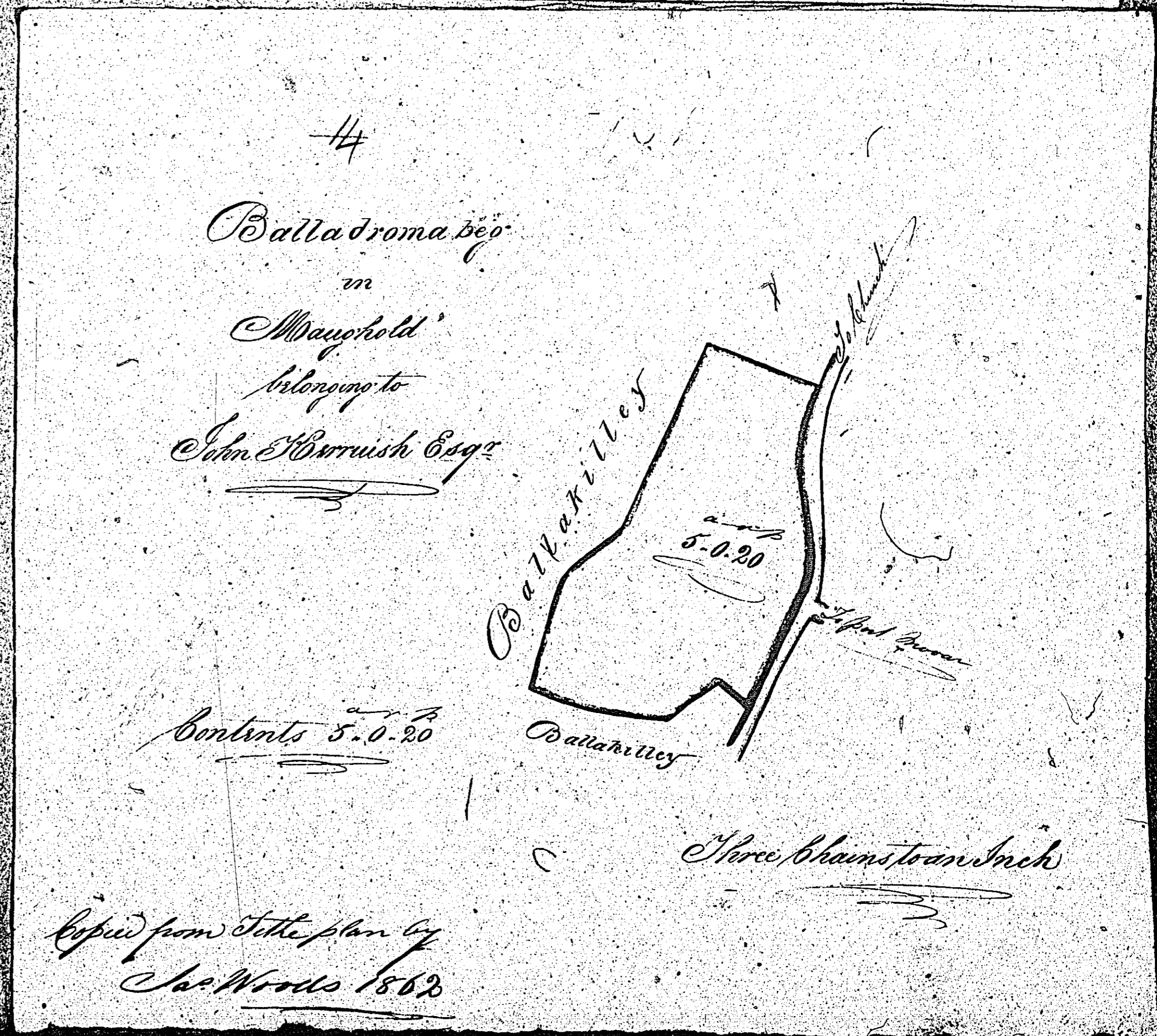
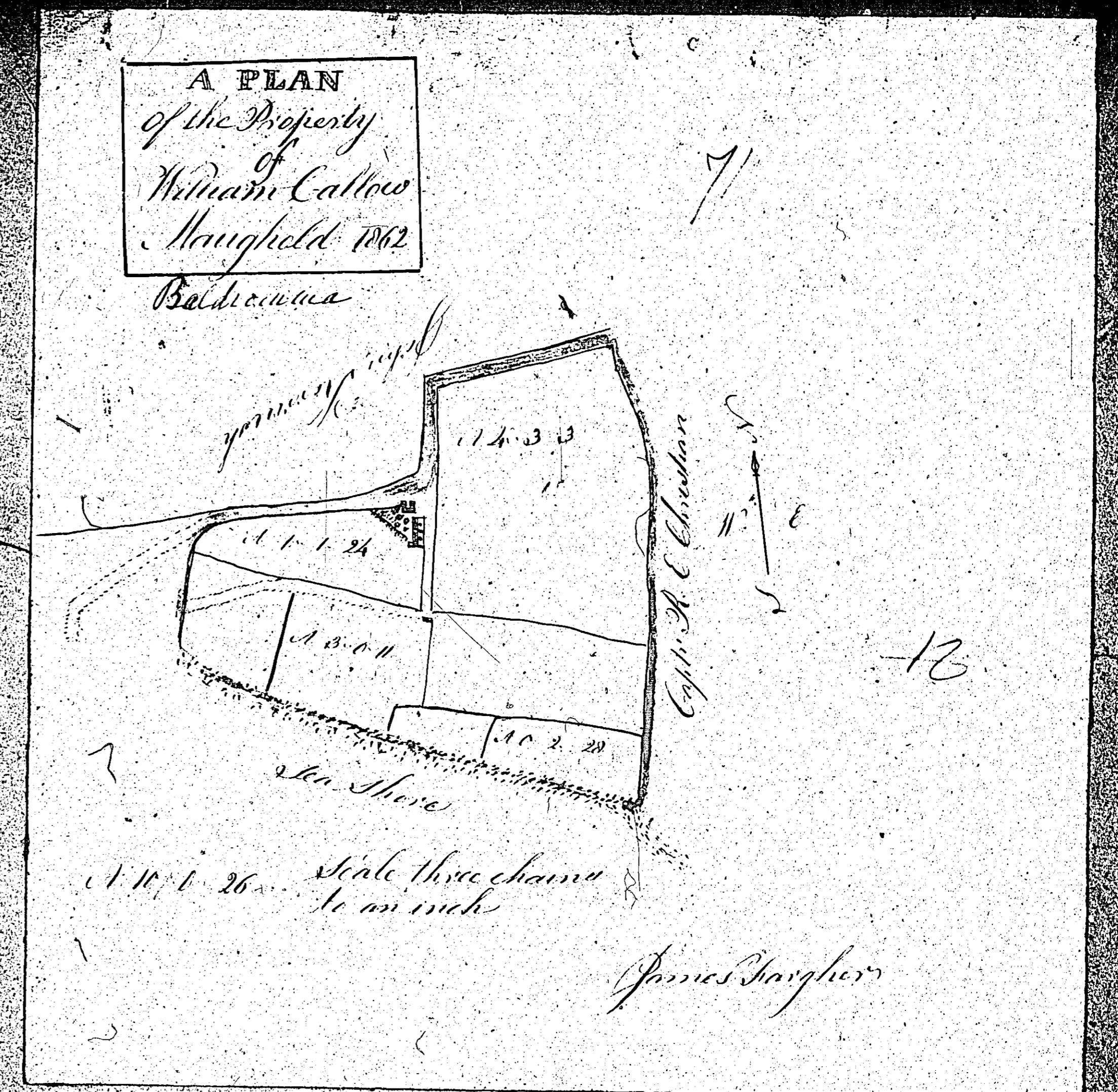
Plan 71 is bound  
out of sequence  
with plan

67

ISLE OF MAN GOVERNMENT: GENERAL REGISTRY  
ASYLUM PLANS: PARISH OF MAUGHOLD

Originals coloured

1:23

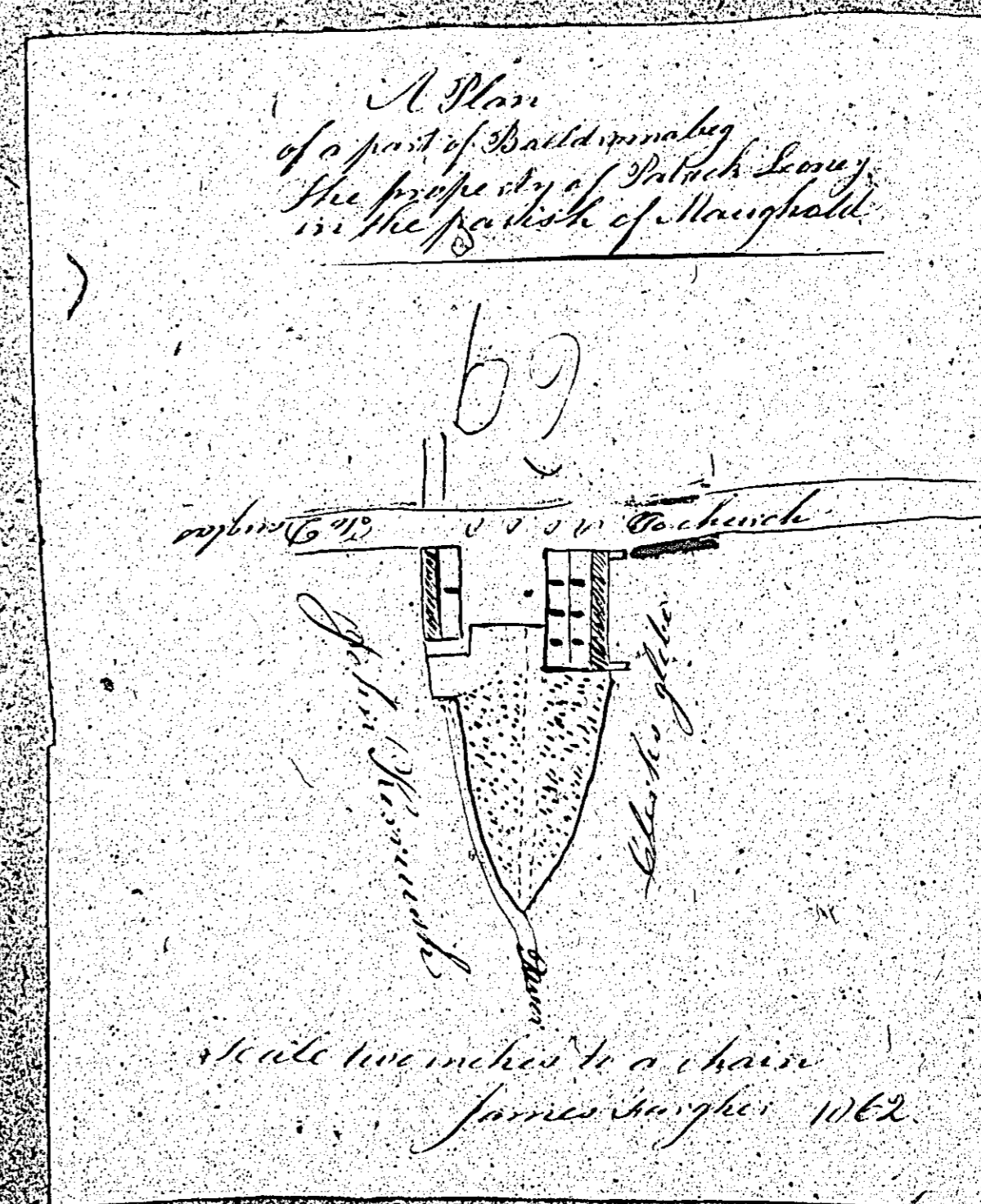
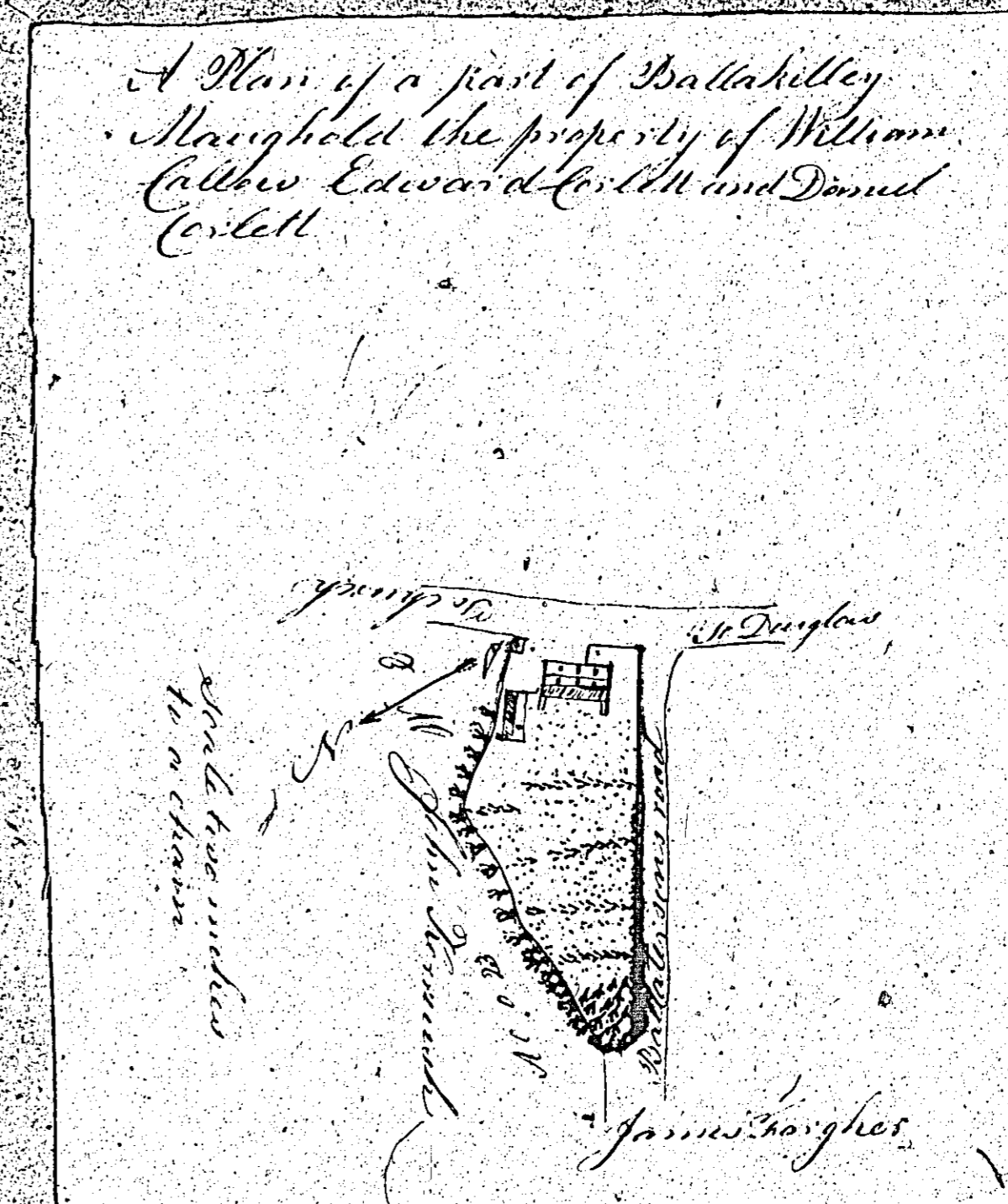


ISLE OF MAN GOVERNMENT: GENERAL REGISTRY

ASYLUM PLANS: PARISH OF MAUGHOLD

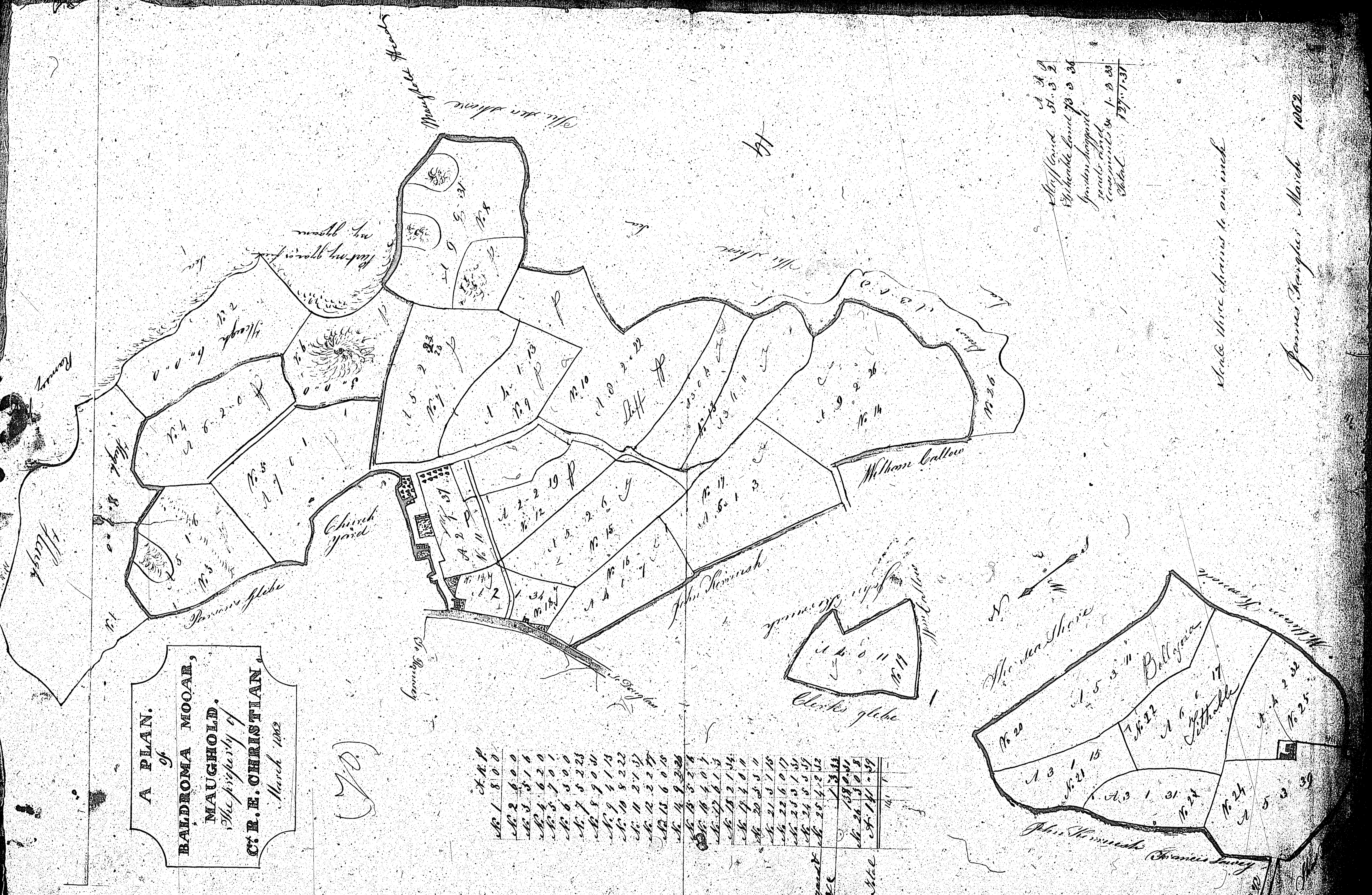
Originals coloured (decorative)

1:23



A PLAN OF  
 BALDROMA MOOR,  
 MAUGHOLD,  
 The property of  
 C. R. E. CHRISTIAN  
 March 1882

A.A.P.
1 800
2 600
3 316
4 200
5 201
6 300
7 523
8 900
9 115
10 222
11 213
12 327
13 605
14 920
15 327
16 401
17 613
18 215
19 400
20 500
21 515
22 515
23 555
24 555
25 555
26 555
27 555
28 555
29 555
30 555
31 555
32 555
33 555
34 555
35 555
36 555
37 555
38 555
39 555
40 555
41 555
42 555
43 555
44 555
45 555
46 555
47 555
48 555
49 555
50 555



At 30  
 51.32  
 78.036  
 1.030  
 177.137

Scale three chains to an inch

James Douglas March 1882