

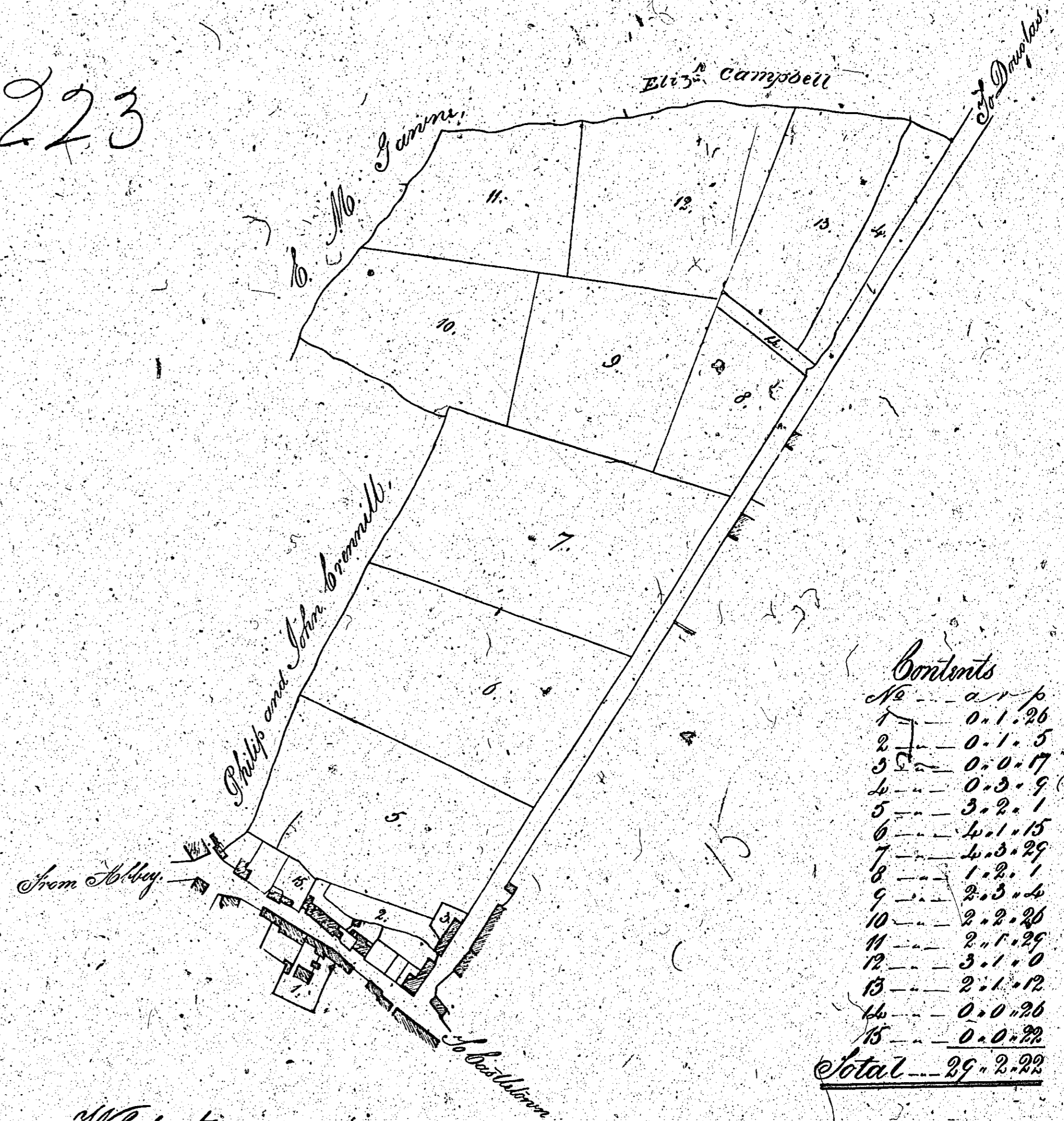
ISLE OF MAN GOVERNMENT: GENERAL REGISTRY

ASYLUM PLANS: PARISH OF MALEW

Original monotone

1:23

223



Contents	
No.	ac r p
1	0.1.26
2	0.1.5
3	0.0.17
4	0.3.9
5	3.2.1
6	4.1.15
7	4.3.29
8	1.2.1
9	2.3.4
10	2.2.26
11	2.1.29
12	3.1.0
13	2.1.12
14	0.0.26
15	0.0.22
Total	29.2.22

Whitestone
in
Malew
belonging to
Philip Bridson

Scale 3 chains to an Inch.




Copied from H. Merryweather
Survey for Valuers of Land in
the Parishes of Malew & St. John
by James Wood's survey

ISLE OF MAN GOVERNMENT: GENERAL REGISTRY

ASYLUM PLANS: PARISH OF MALEW

Originals coloured, marked

1.23





ISLE OF MAN GOVERNMENT: GENERAL REGISTRY

ASYLUM PLANS: PARISH OF MALEW

- 227 Original monotone
- 228 Original coloured, marked

1:23

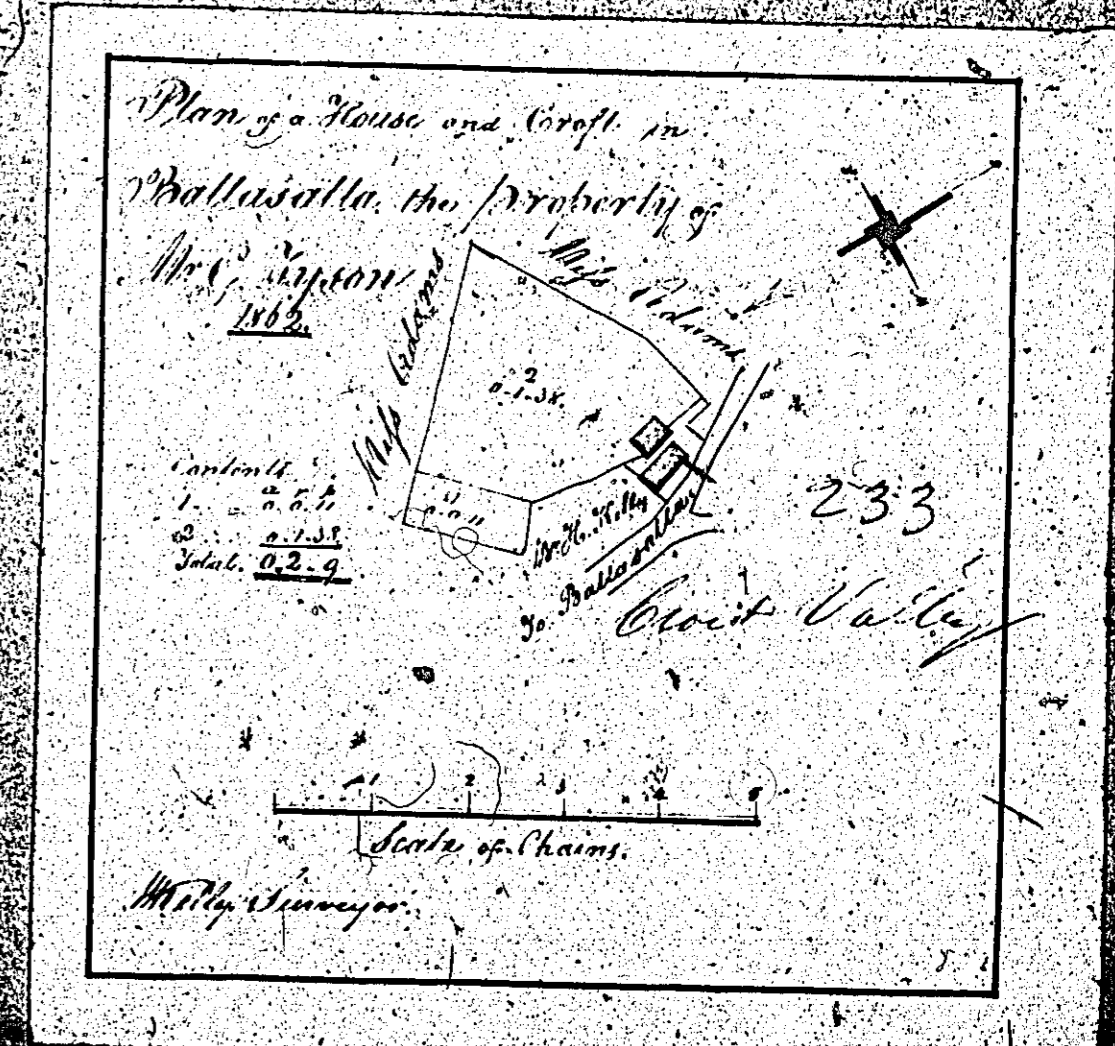

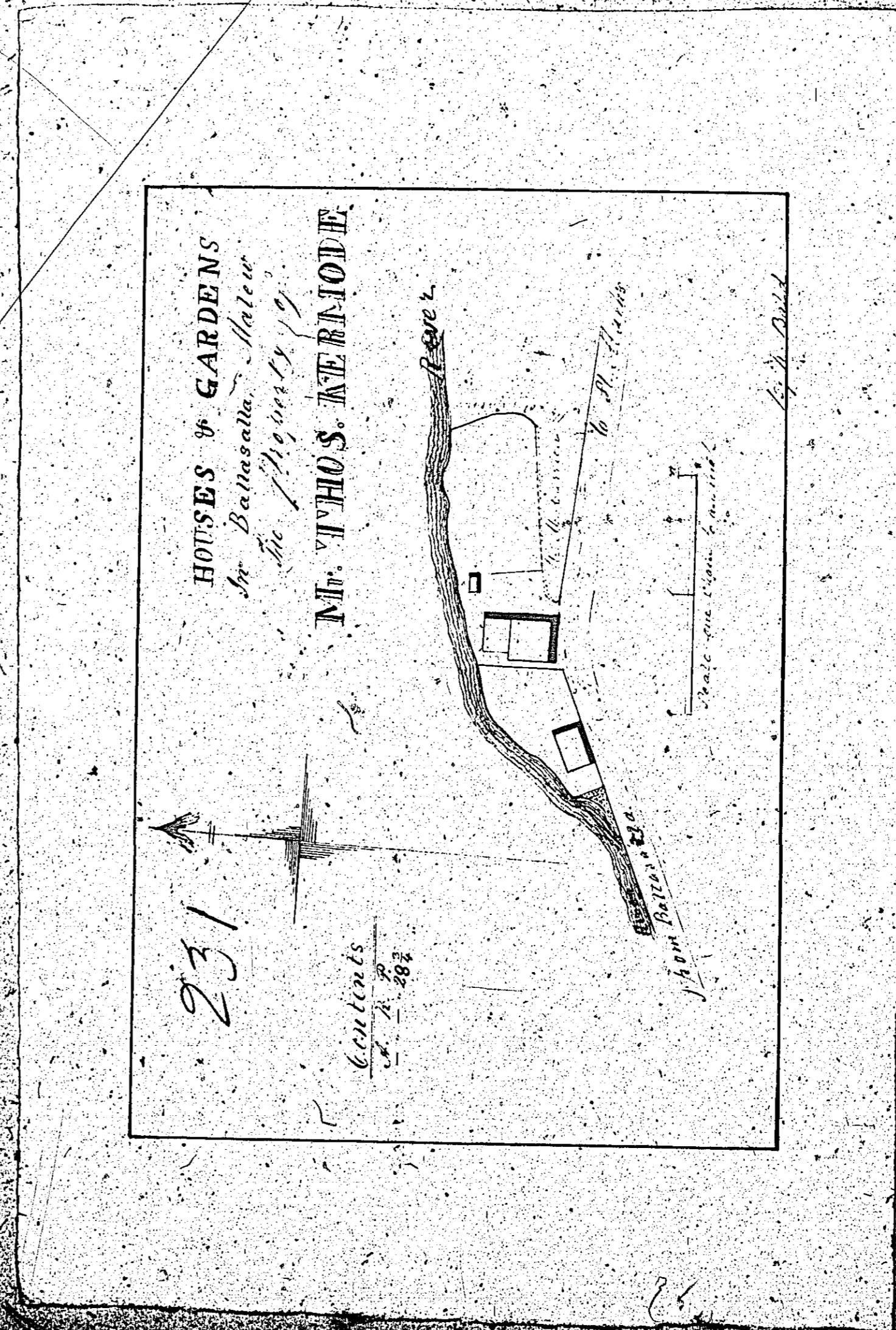
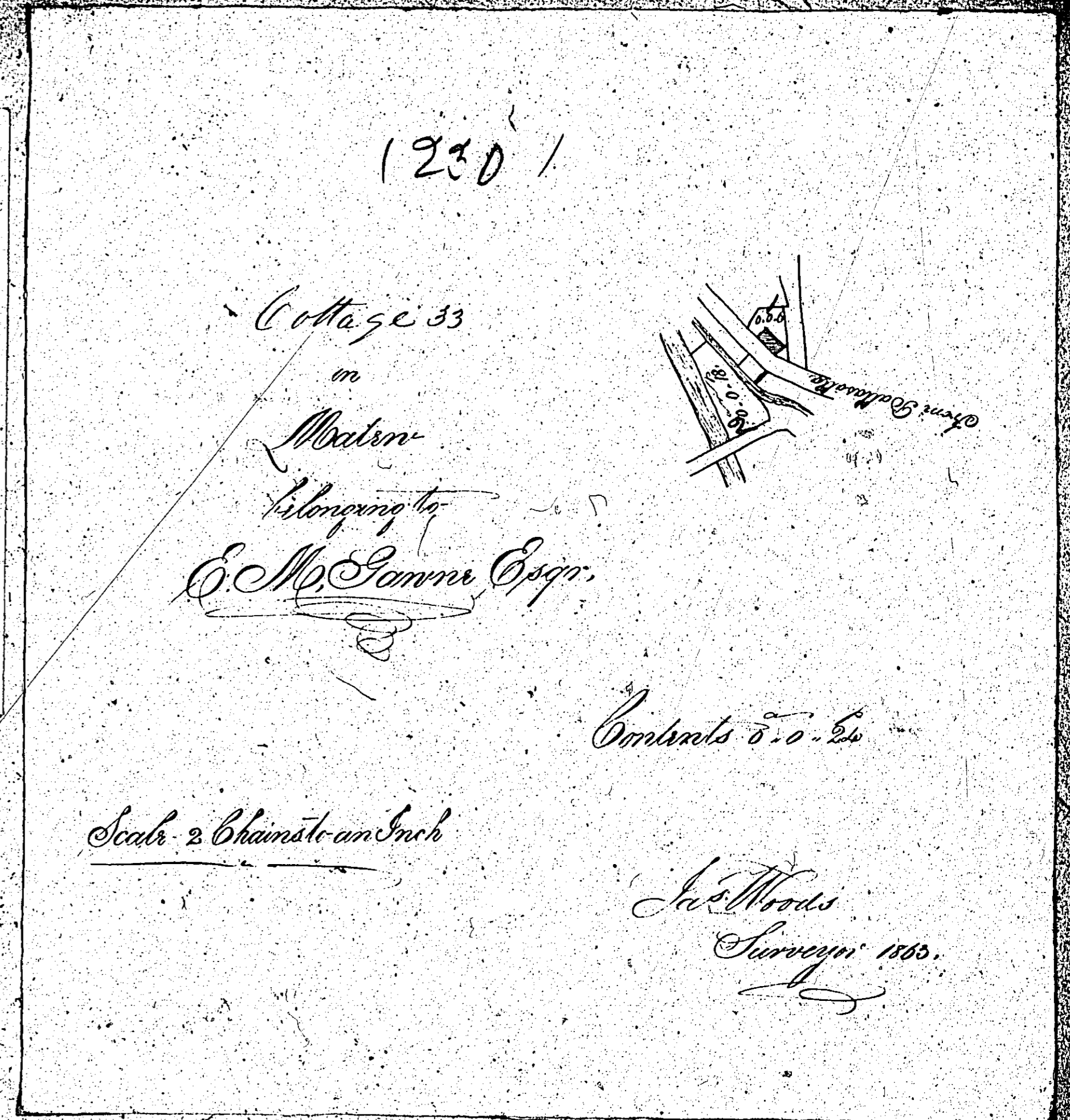
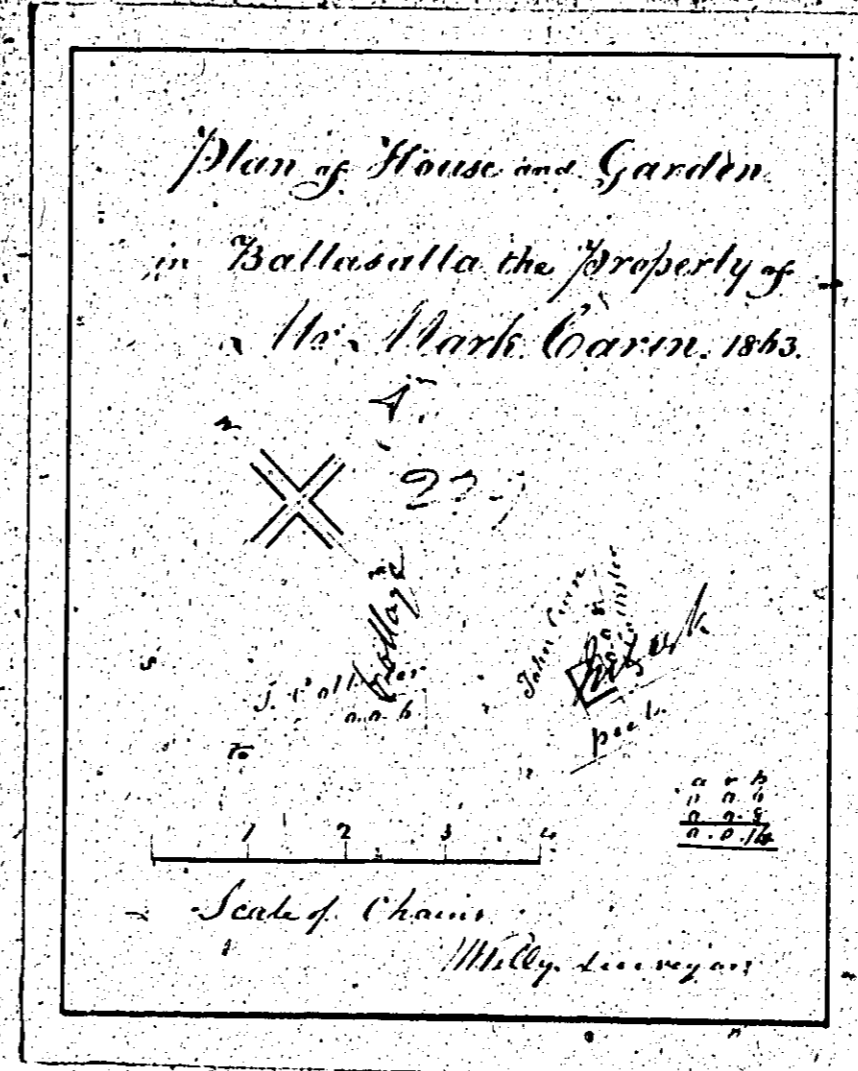


ISLE OF MAN GOVERNMENT: GENERAL REGISTRY

ASYLUM PLANS: PARISH OF MALEW

1:23

- 229 Original coloured
- 230 Original monotone
- 231 Original coloured
- 232 Original coloured
- 233 Original coloured







ISLE OF MAN GOVERNMENT: GENERAL REGISTRY

ASYLUM PLANS: PARISH OF MALEW

- 234 Original coloured
- 235 Original monotone
- 236 Original monotone
- 237 Original coloured

1:23



ISLE OF MAN GOVERNMENT: GENERAL REGISTRY

ASYLUM PLANS: PARISH OF MALEW

Originals coloured

1:23

