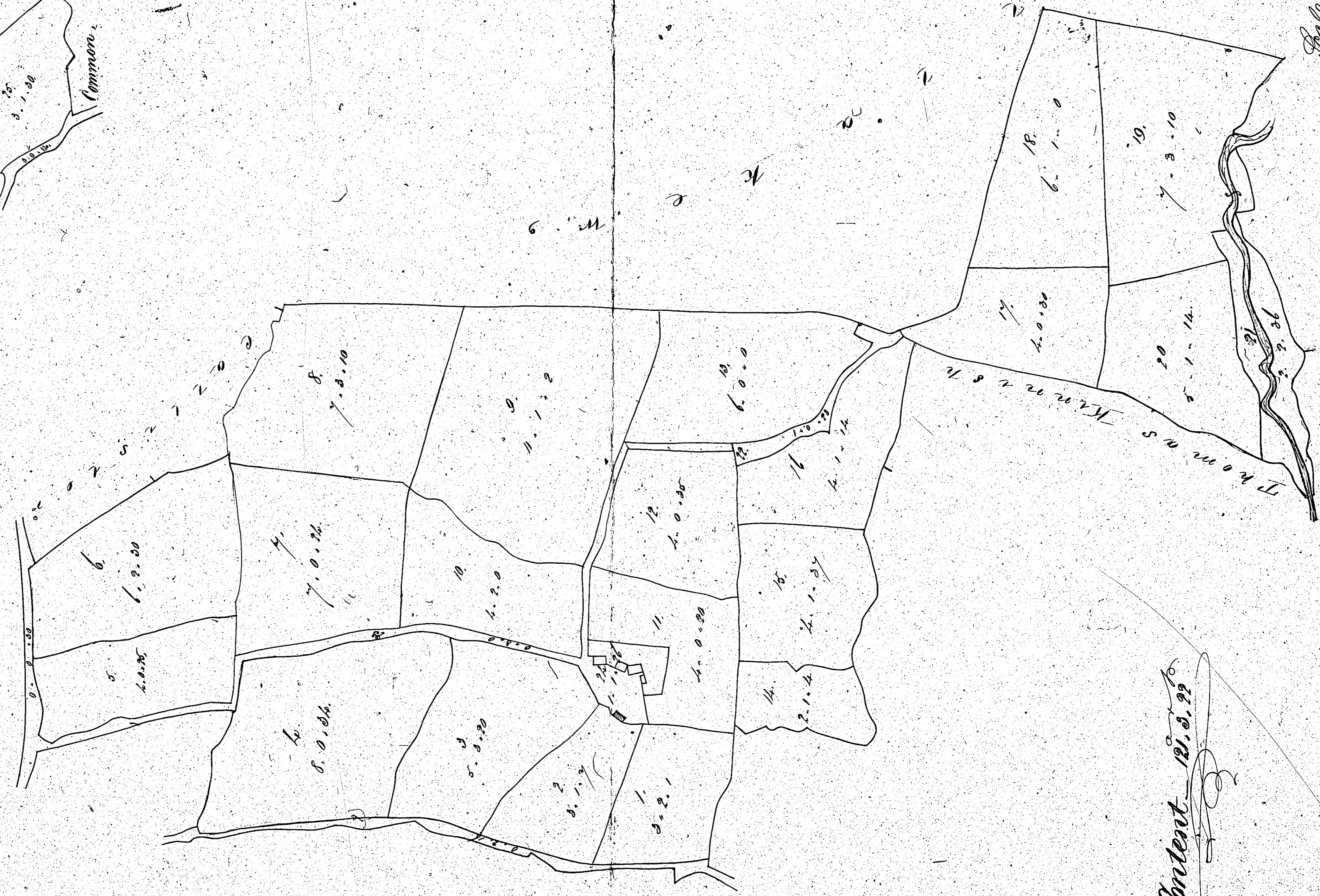
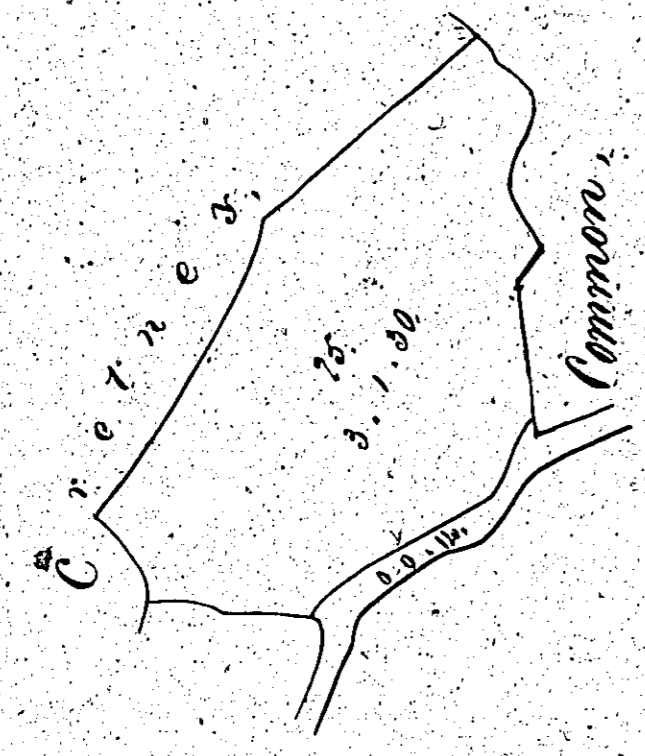


*Ballaacraak in Malew
Belonging to William Calmster Esq.*

199



Wm. S. Chano

Content 121.3.99

*Copy from John Parnis
Winney & Woods 1868*

**ISLE OF MAN GOVERNMENT: GENERAL REGISTRY
ASYLUM PLANS: PARISH OF MALEW**

Original monotone

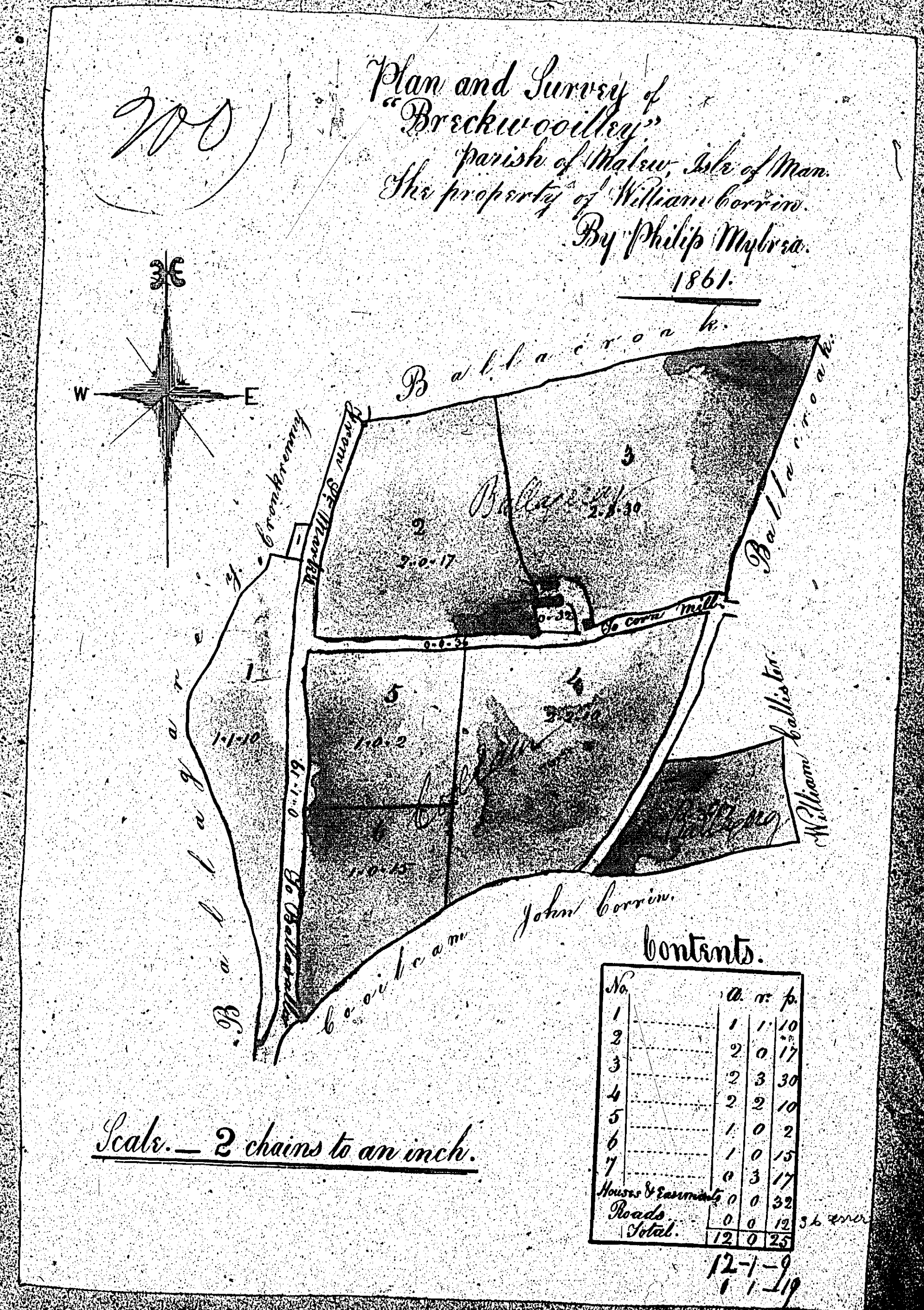
1:23

ISLE OF MAN GOVERNMENT: GENERAL REGISTRY

ASYLUM PLANS: PARISH OF MALEW

Original coloured

1:23

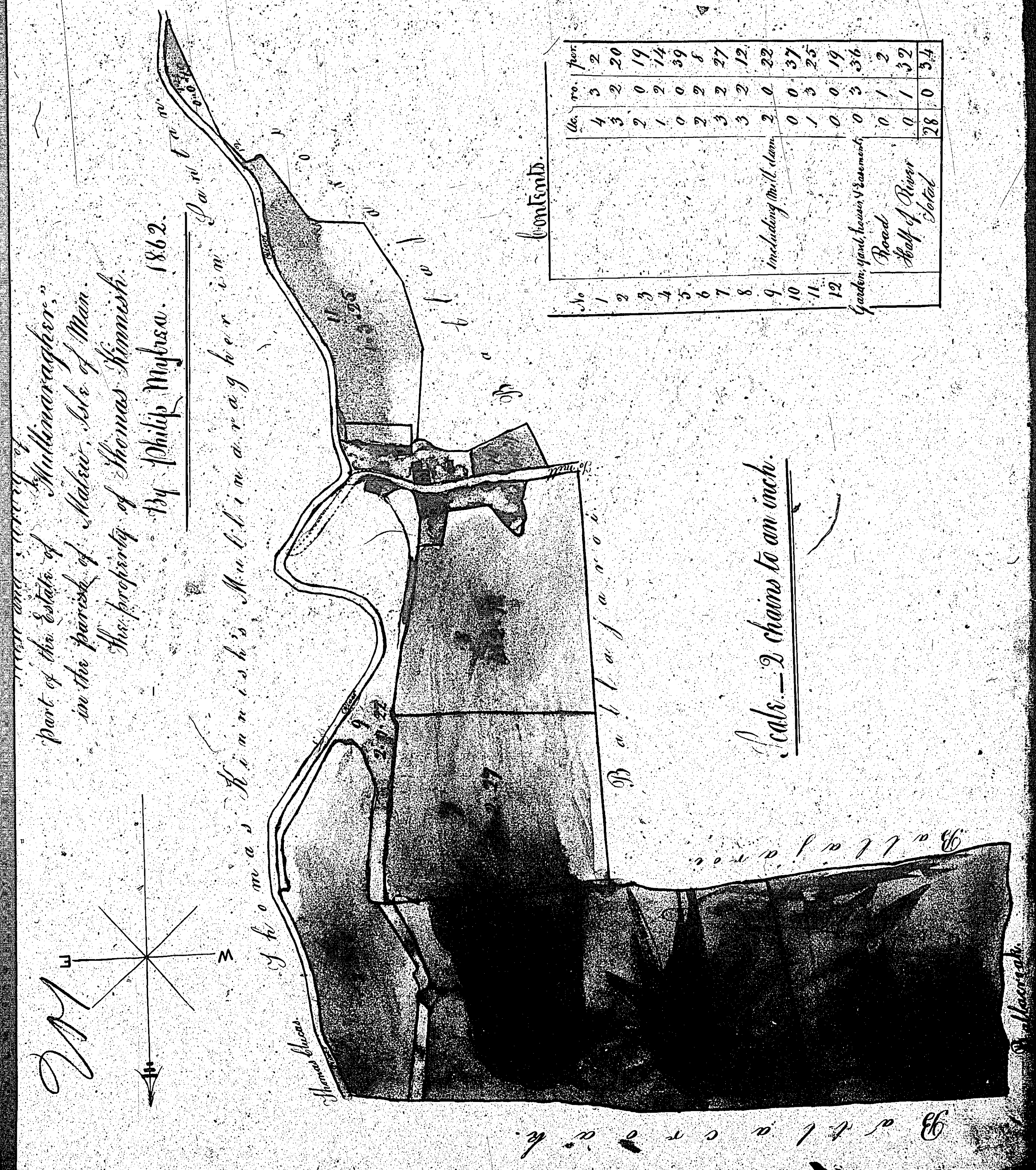


ISLE OF MAN GOVERNMENT: GENERAL REGISTRY

ASYLUM PLANS: PARISH OF MALEW

Original coloured

1:23



Contents.

No	Ac. no.	Perch.
1	4	3
2	3	2
3	2	20
4	2	19
5	1	2
6	0	39
7	2	2
8	3	2
9	3	2
10	2	12
11	2	0
12	0	22
including the 11 down		0 0 37
Garden, good house, & 2 rooms		0 3 25
Road		0 0 19
Half of River		0 1 2
Total		28 0 54

202

The following plan

is not numbered

but 202

is on the backing

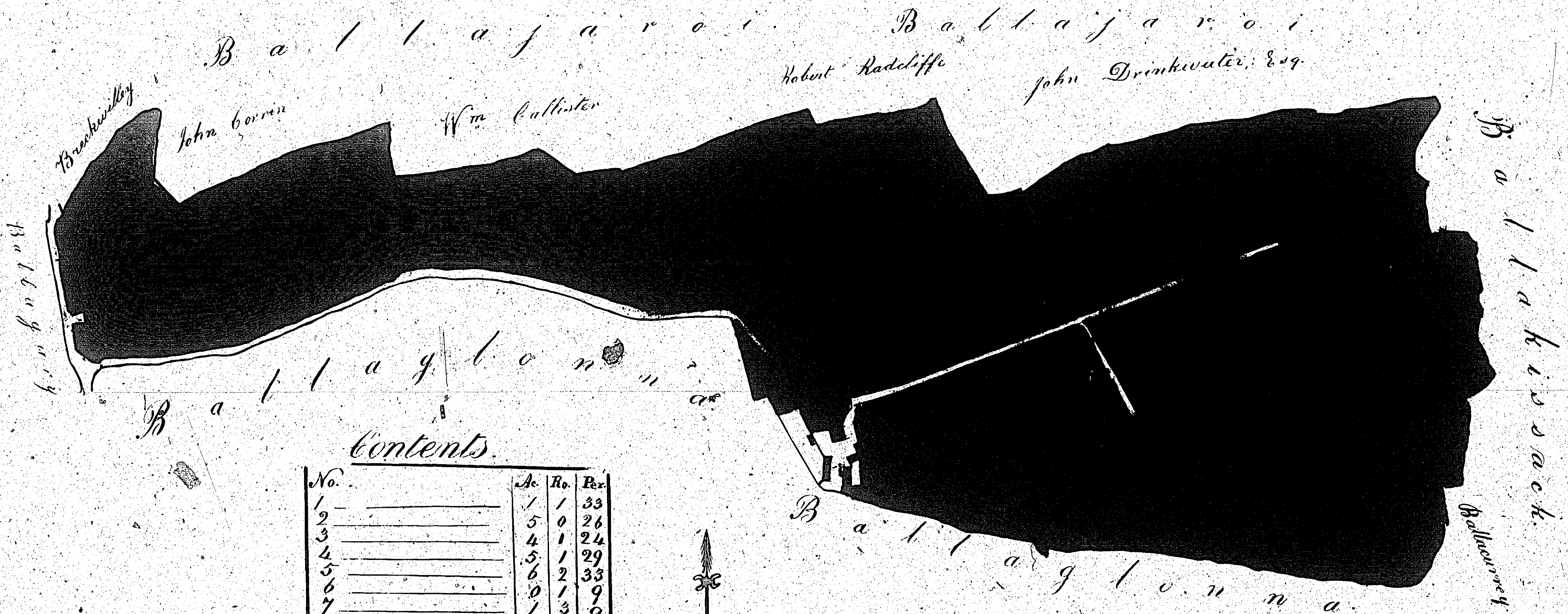
Plan and Survey

of "Cooilcam",

Parish of Malew, Isle of Man.

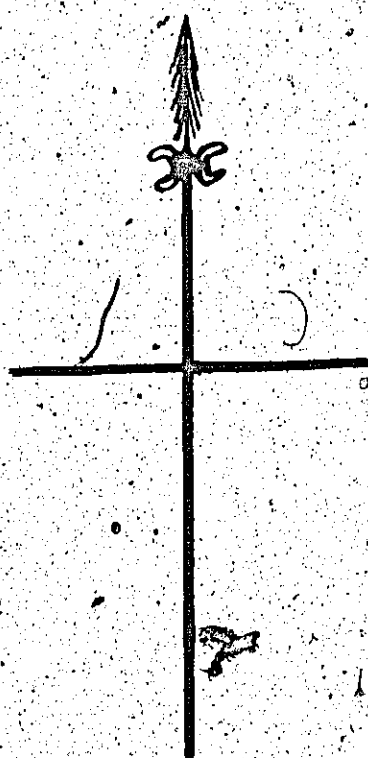
The Property of William Fargher.

By Philip Mylrea. 1862.



Contents.

No.	Ac.	Ro.	Per.
1	1	0	33
2	5	4	26
3	4	1	24
4	5	1	29
5	6	2	33
6	0	1	9
7	1	3	9
8	3	3	14
9	5	1	18
10	5	1	21
11	3	3	2
12	5	3	29
13	4	3	38
14	4	2	31
15	3	0	38
16	2	0	27
17	3	2	33
18	1	2	28
19	*3	0	23
Cottage, Garden, & yard	0	0	18
Small Orcher orchard	0	0	7
Garden, marked G	0	0	39
do do	0	0	38
Street, Yards, &c.	0	2	29
Roads & Easement	2	0	21
Total	78	2	17



* The part of No. 19, east of the river, marked G, is in the Parish of Santon, and contains 2 ac. 1 ro. 15 per.

Scale - 3 chains to an inch.

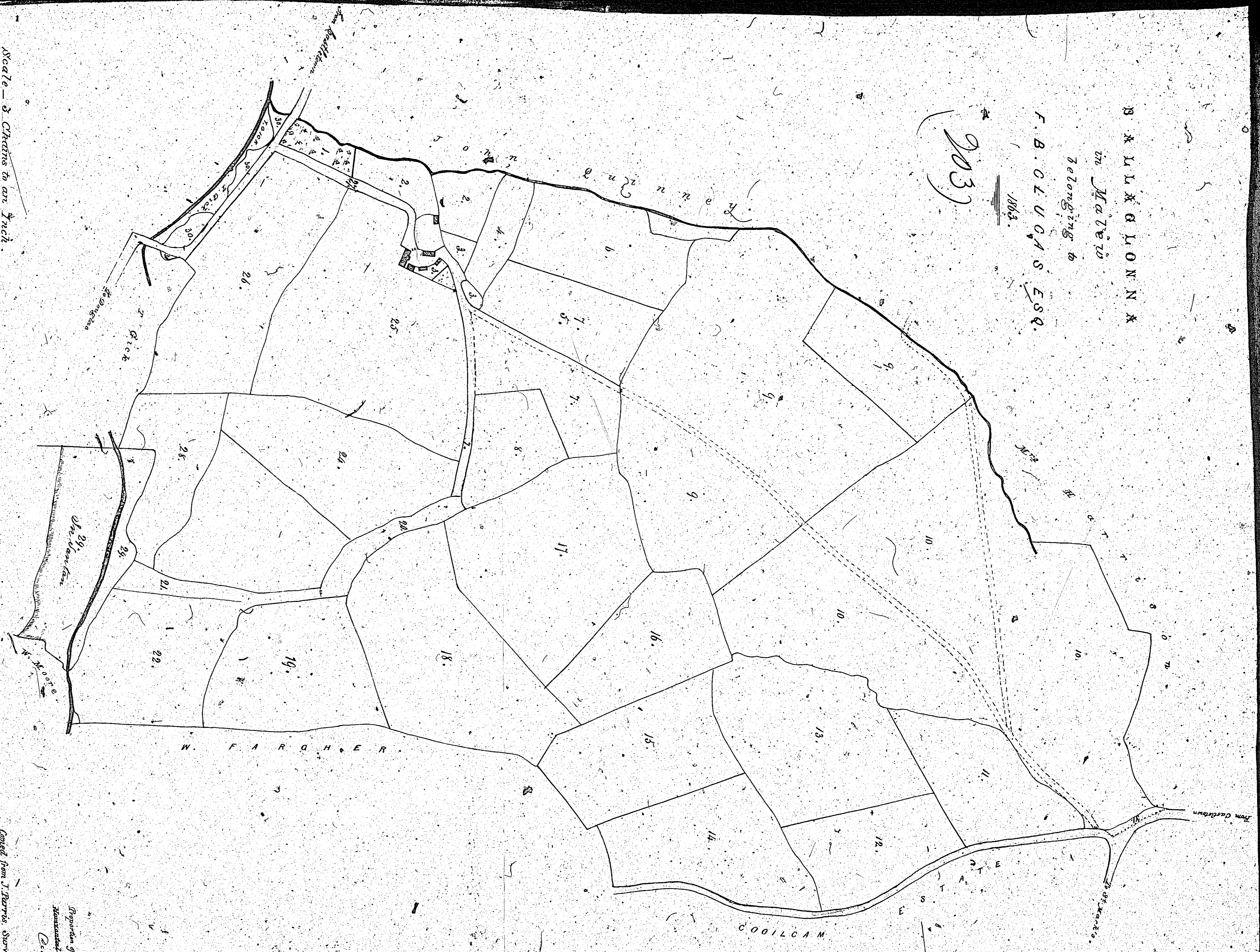
ISLE OF MAN GOVERNMENT: GENERAL REGISTRY

ASYLUM PLANS: PARISH OF MALEW

Original coloured

1:23

203)
 B. & M. & L. & N. & X.
 in Malew
 Belonging to
 F. B. OLUCAS ESQ.
 1863.



Scale - 3 Chains to an Inch.

Original from J. Harris' Survey 1851, by the W. Roads, 1863.

Deposited by the Registrar
 General in the Office of the
 Registrar of Deeds
 24th May 1863

Contents

No.	Acres	Plots
1	0.2.18	1
2	0.1.18	2
3	1.1.18	3
4	1.1.18	4
5	4.0.30	5
6	4.3.5	6
7	2.3.10	7
8	2.3.10	8
9	4.3.18	9
10	4.0.30	10
11	1.1.18	11
12	1.1.18	12
13	1.1.18	13
14	6.2.10	14
15	6.2.10	15
16	6.2.10	16
17	1.1.18	17
18	1.1.18	18
19	1.1.18	19
20	1.1.18	20
21	1.1.18	21
22	6.2.10	22
23	6.2.10	23
24	6.2.10	24
25	11.5.35	25
26	5.0.15	26
27	0.1.4	27
28	3.2.30	28
29	5.0.15	29
30	0.1.18	30
31	0.0.35	31

ISLE OF MAN GOVERNMENT: GENERAL REGISTRY
 ASYLUM PLANS: PARISH OF MALEW
 Original coloured

1:23