

ISLE OF MAN GOVERNMENT: GENERAL REGISTRY

ASYLUM PLANS: PARISH OF GERMAN

Original coloured

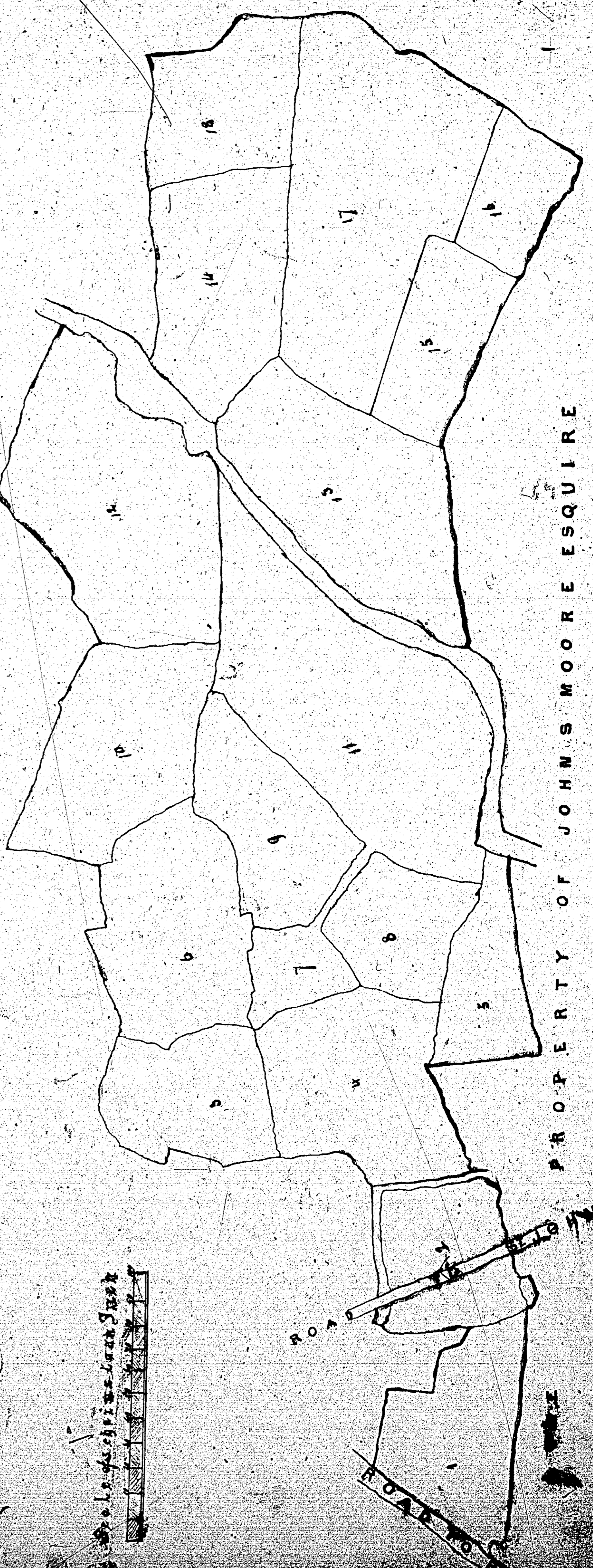
1:23

A Plan and Survey  
of part of the Quarterland  
of Knocksharry  
in the parish of German  
the property of  
~~John Moore Esq~~ Esq

No	Contents	arp
1	...	3 2 36
2	...	3 0 0
3	...	3 1 3
4	...	5 1 14
5	...	2 1 24
6	...	7 2 19
7	...	1 0 32
8	...	3 2 21
9	...	3 2 22
10	...	5 4 10
11	...	1 0 32
12	...	1 0 36
13	...	4 3 22
14	...	4 1 31
15	...	2 2 35
16	...	7 3 33
17	...	5 1 24
18	...	5 1 24

THE PROPERTY OF MR WILLIAM WOODS

PROPERTY OF JOHNS MOORE ESQUIRE



Scale of chains from 1 inch to 1000

THE REGISTRY

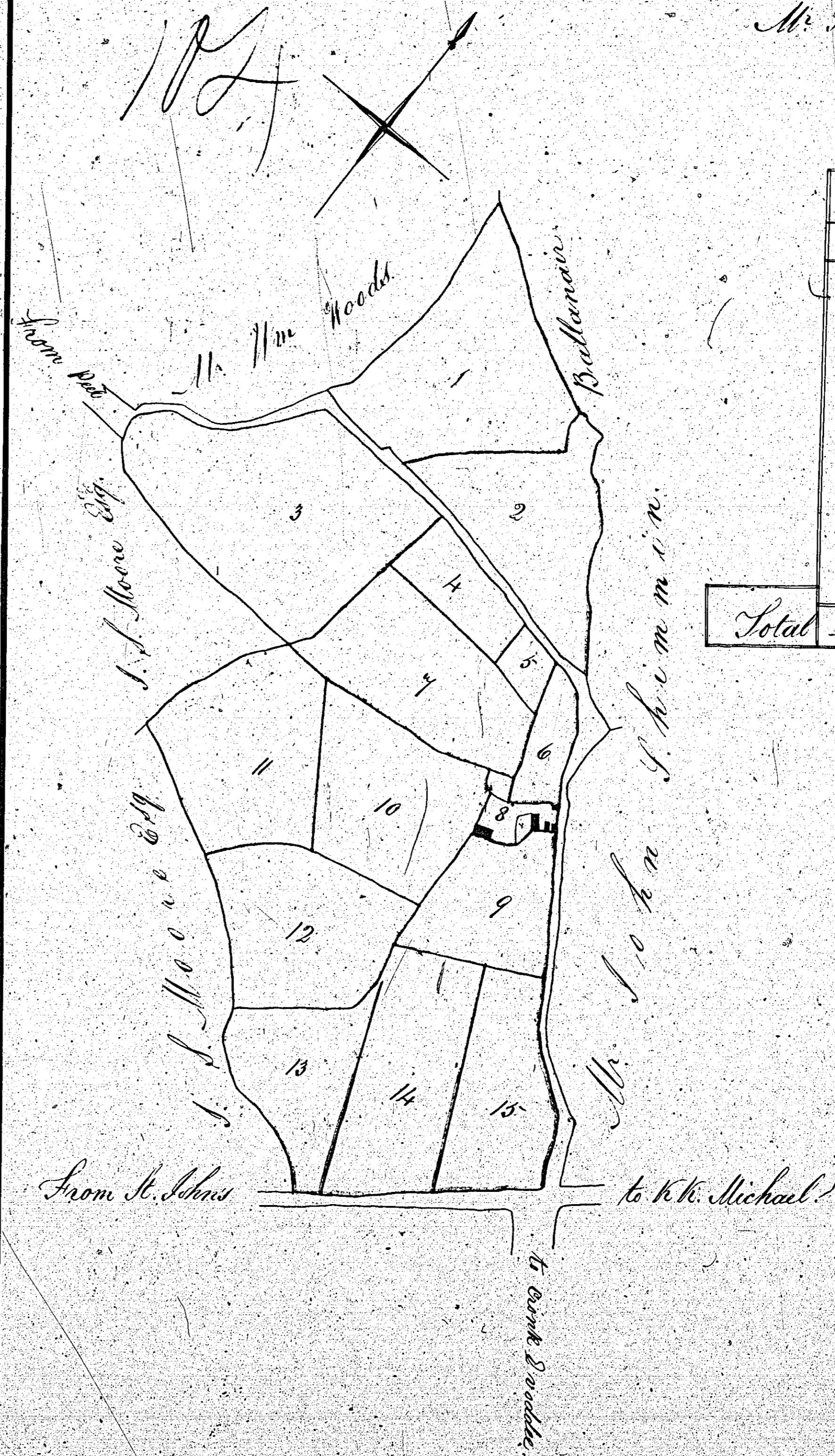
ISLE OF MAN GOVERNMENT: GENERAL REGISTRY

ASYLUM PLANS: PARISH OF GERMAN

Original coloured

1:23

A Plan and Survey of Booley-Cowle  
 In the Parish of German, the property of  
 Mr. Robert Christian.  
 1863.

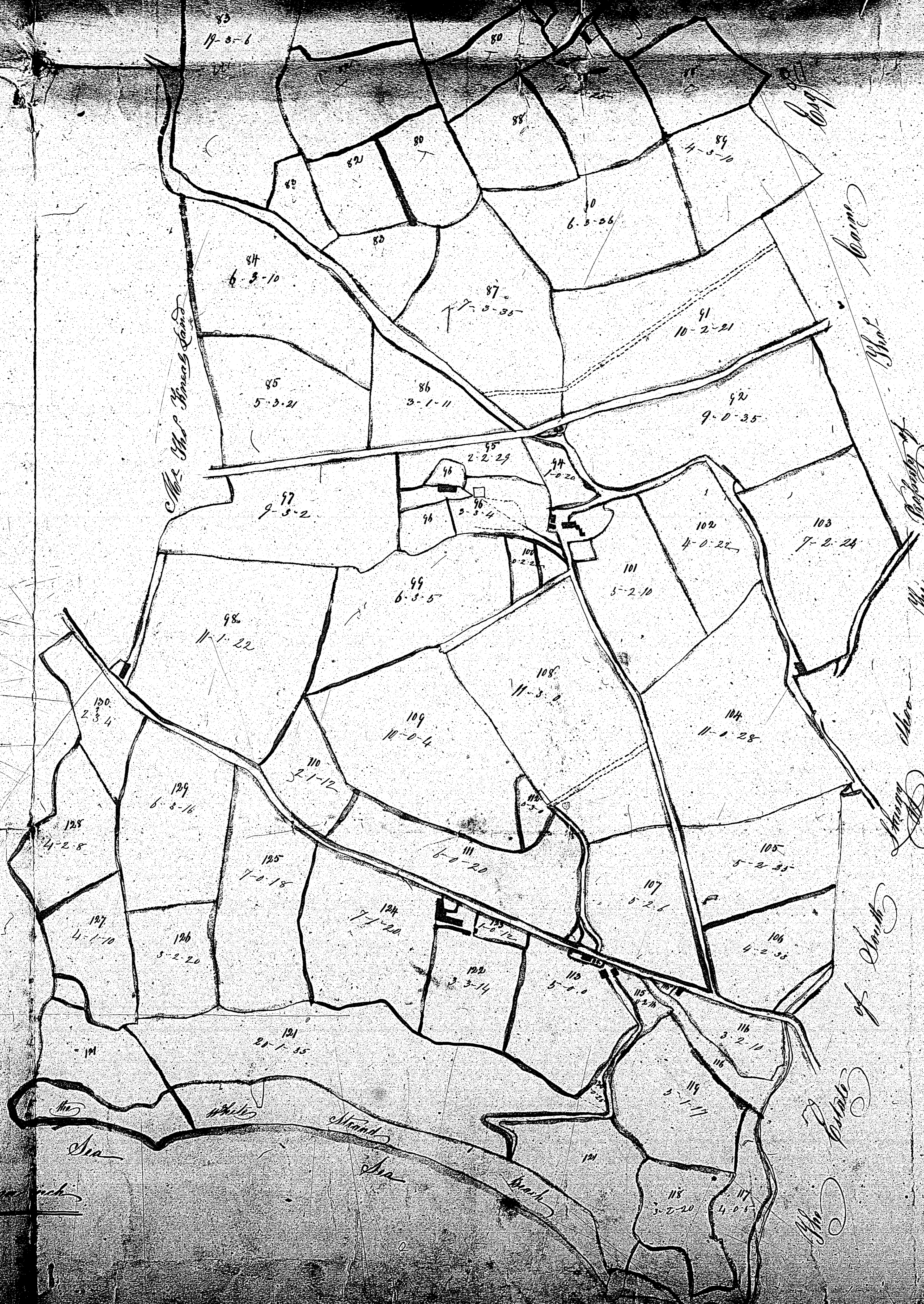


Contents			
No.	d	2	p.
1	3	2	18
2	2	2	11
3	3	3	5
4	0	3	32
5	0	1	10
6	0	2	16
7	2	2	32
8	0	1	18
9	1	2	34
10	2	2	25
11	2	3	31
12	2	2	36
13	2	2	30
14	3	3	22
15	2	0	24
Total	31	3	18

0 1 2 3 4 5 6 7 8 9 10 chains.  
 Wm. Kayton, Surveyor, St. John's.







*Atchamagh*  
road 2-4

37	1	3	10
38	1	3	0
39	1	3	0
40	1	3	12
41	1	3	15
42	1	3	10
43	1	3	28
44	2	2	28
45	3	2	12
46	2	1	12
47	4	3	10
48	0	0	28
49	2	2	10
50	2	2	24
51	2	2	0
52	2	2	0
53	3	1	35
54	2	1	4
55	1	2	6
56	0	2	16
57	1	1	6
58	0	3	30
59	3	0	0
60	7	1	35
61	2	2	15
62	1	1	5
63	4	1	25
64	1	1	16
65	1	1	12
66	1	1	12
67	1	1	4
68	0	3	2
69	2	3	12
70	3	3	14
71	1	0	4
72	1	3	20
73	2	3	16
74	0	1	20
75	0	1	16
76	3	1	32
77	2	1	10
78	3	3	34
79	3	3	10
80	3	0	4
81	12	2	15
82	3	1	11
83	18	3	21
84	19	3	6
85	5	3	10
86	5	3	27
87	7	3	11
88	13	3	35
89	13	0	25
90	4	3	10
91	4	2	21
92	10	2	21
93	9	0	35
94	9	0	9
95	1	0	20
96	1	2	29
97	3	3	4
98	3	3	2
99	7	1	20
100	6	3	22
101	6	2	10
102	2	2	10
103	4	2	29
104	4	2	25
105	4	2	25
106	4	2	33
107	4	2	1
108	11	5	0
109	11	0	4
110	2	1	12
111	2	1	12
112	0	0	0
113	0	3	0
114	5	0	16
115	0	2	16
116	0	2	10
117	3	0	5
118	3	2	20
119	3	1	17
120	1	0	25
121	20	1	34
122	3	0	12
123	0	0	18
124	7	1	18
125	6	2	10
126	4	2	10
127	4	2	18
128	4	2	14
129	4	3	6
130	3	1	6
131	5	0	15
132	8	0	12

101-121  
121  
122  
123  
124  
125  
126  
127  
128  
129  
130  
131  
132

*Whiteland*

*Hand*

*Unit* 610 - 2 - 32

*Book is taken to the bank*

*The Property of the Church*

*Sea*

*Whites*

*Blacks*

*Sea*

*Bank*

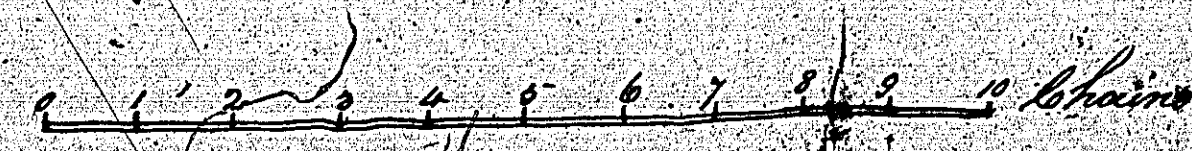

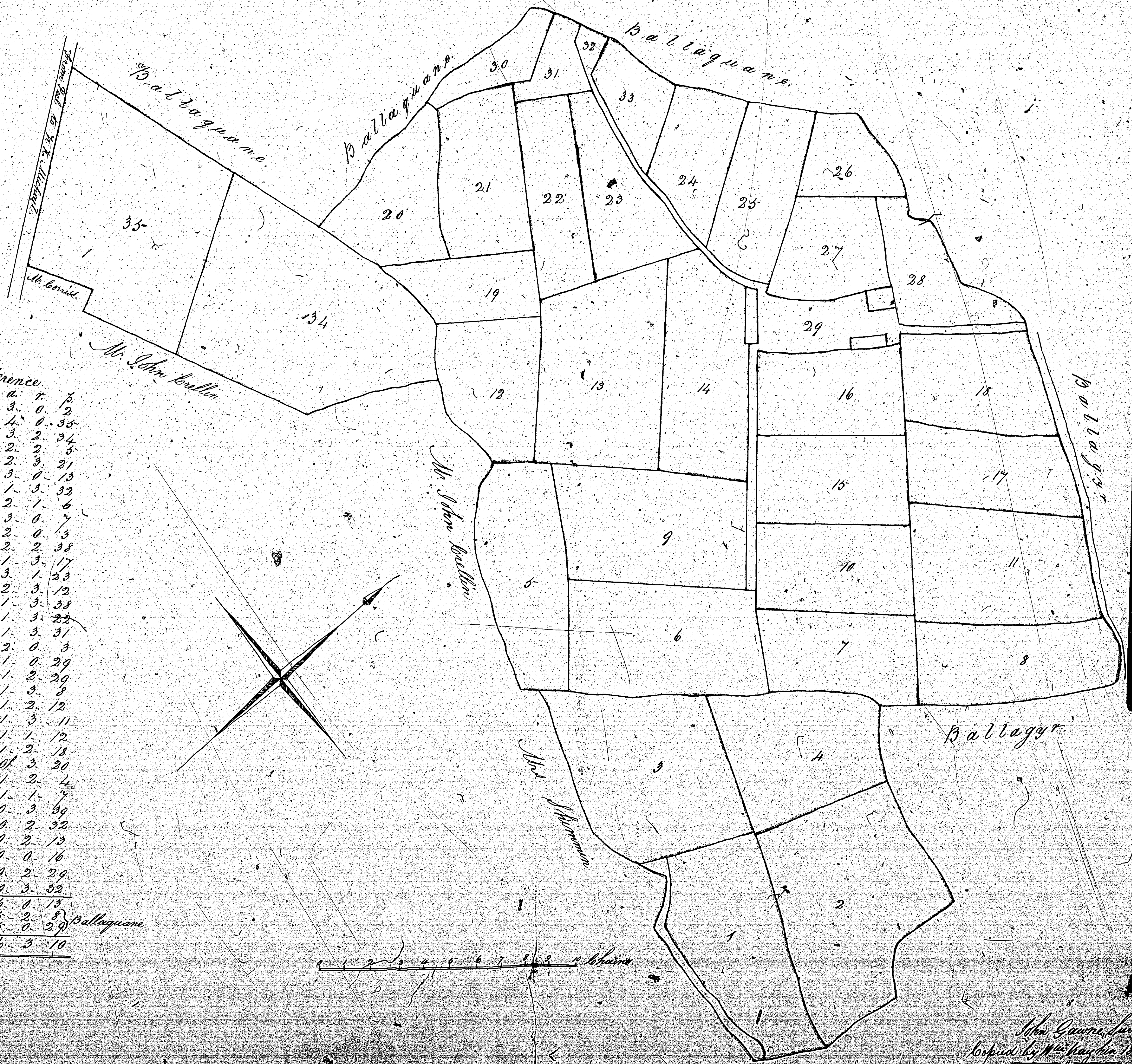
ISLE OF MAN GOVERNMENT: GENERAL REGISTRY

ASYLUM PLANS: PARISH OF GERMAN

Original coloured (decorative)

1:23

no.	Reference	Ac.	R.	P.
1	3.	0.	0.	35
2	3.	2.	2.	34
3	2.	2.	3.	35
4	2.	2.	3.	31
5	3.	0.	0.	13
6	1.	3.	3.	32
7	2.	3.	0.	6
8	2.	0.	0.	3
9	2.	2.	2.	38
10	1.	3.	3.	17
11	3.	1.	3.	23
12	2.	3.	3.	12
13	1.	3.	3.	38
14	1.	3.	3.	22
15	1.	3.	3.	31
16	2.	0.	0.	29
17	1.	2.	2.	29
18	1.	3.	3.	8
19	1.	2.	2.	12
20	1.	3.	3.	11
21	1.	1.	1.	12
22	1.	2.	2.	18
23	0.	3.	3.	20
24	1.	2.	2.	4
25	1.	1.	1.	4
26	0.	3.	3.	39
27	0.	2.	2.	32
28	0.	2.	2.	13
29	0.	0.	0.	16
30	0.	2.	2.	29
31	0.	3.	3.	32
32	0.	3.	3.	32
33	0.	3.	3.	32
Roads	0.	3.	3.	32
Balla Ellston	66.	0.	0.	13
34	5.	2.	2.	8
35	5.	0.	0.	29
Total	46.	3.	10	



John Gower, Surveyor.  
Copied by W. H. Vaughan 1863.