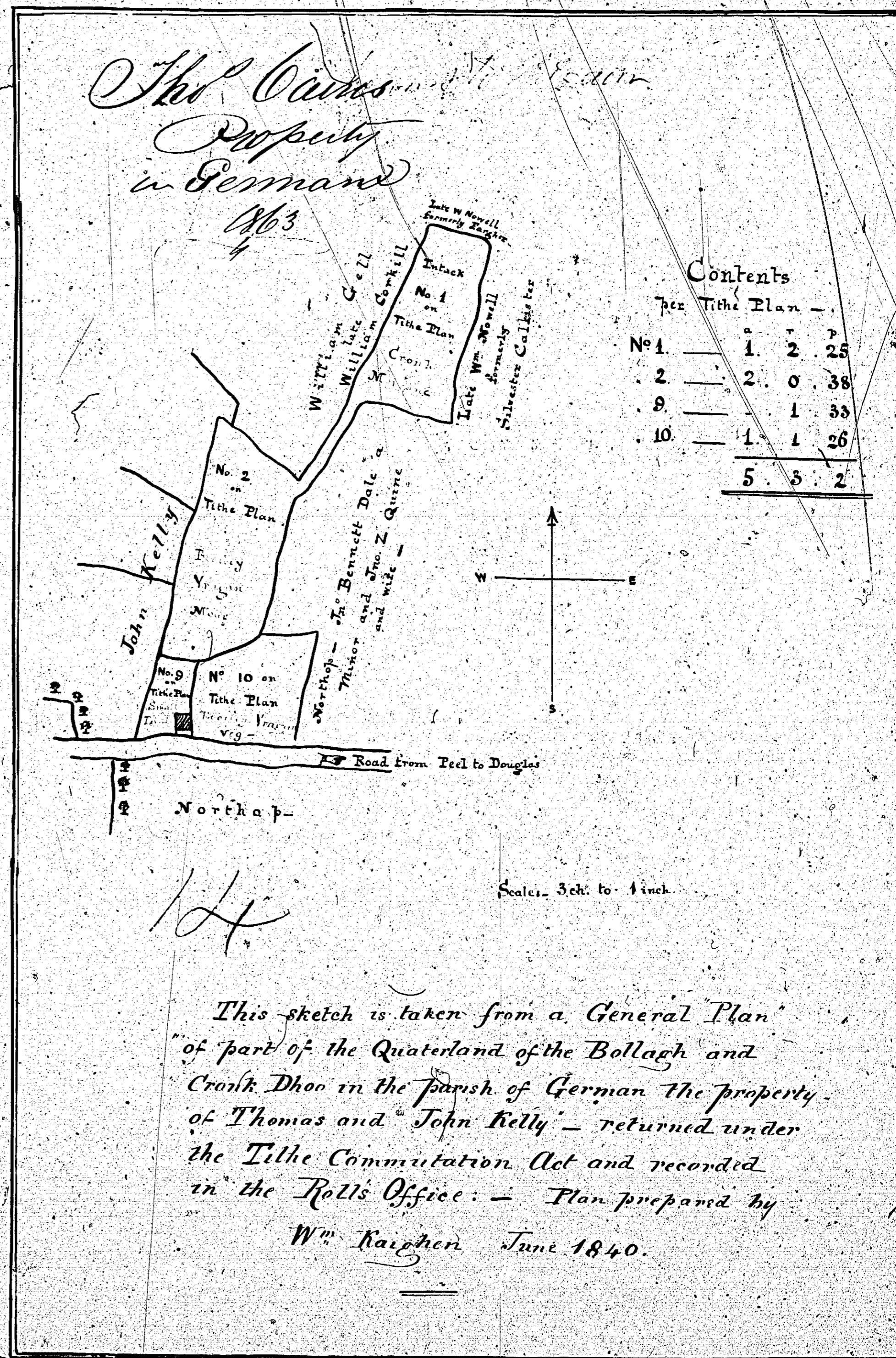


ISLE OF MAN GOVERNMENT: GENERAL REGISTRY

ASYLUM PLANS: PARISH OF GERMAN

Original coloured (decorative)

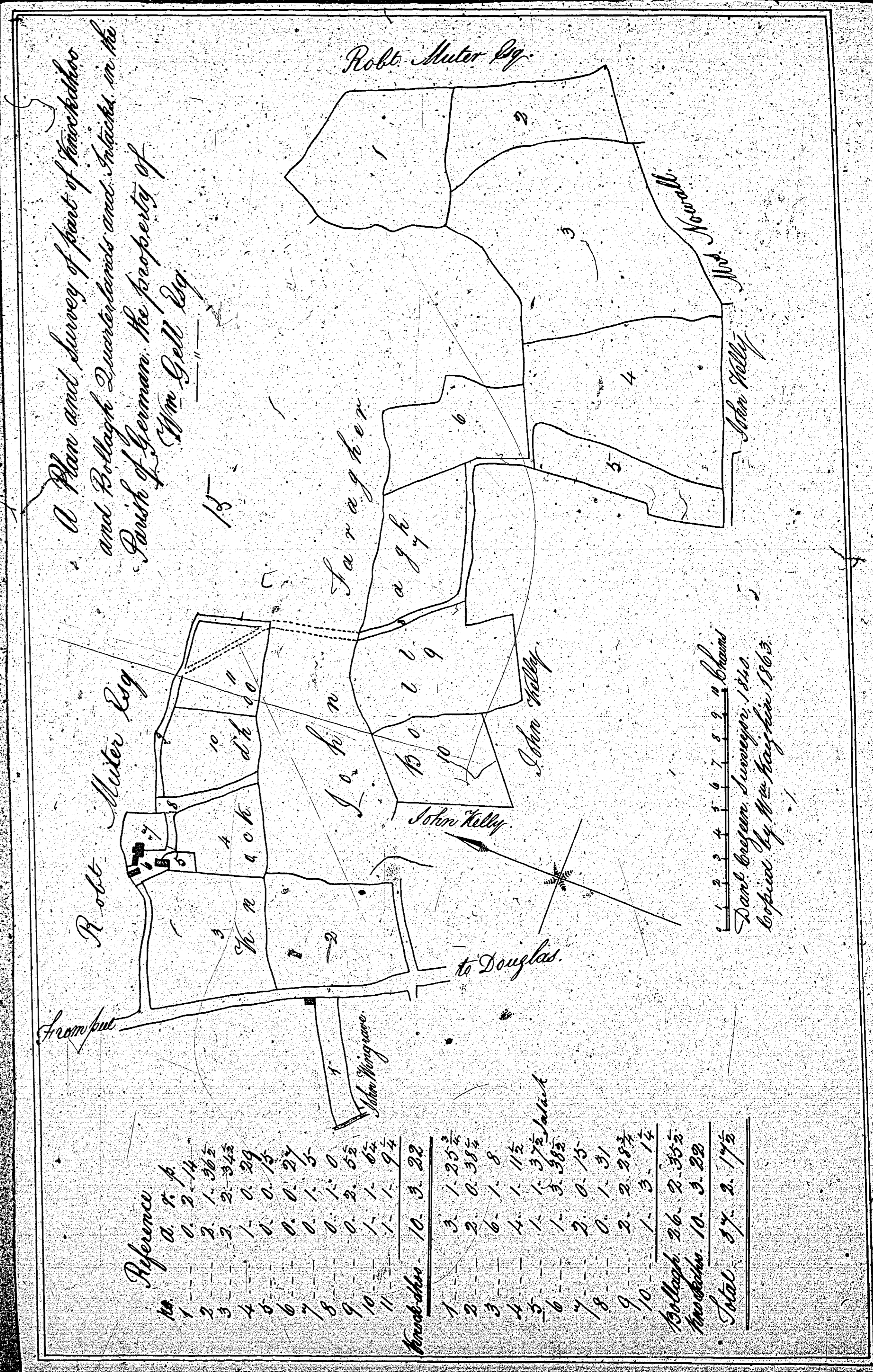
1:23



ISLE OF MAN GOVERNMENT: GENERAL REGISTRY
 ASYLUM PLANS: PARISH OF GERMAN

Original monotone

1:23




ISLE OF MAN GOVERNMENT: GENERAL REGISTRY

ASYLUM PLANS: PARISH OF GERMAN

Original monotone

1:23

*Plan and Survey
Of part of the Quarterland of Knockell
in the parish of German, the property of
Mr. John Faragher.*



Reference

<i>No.</i>	<i>Ac.</i>	<i>R.</i>	<i>P.</i>
1	2	3	3 $\frac{1}{2}$
2	2	2	17
3	2	1	8 $\frac{1}{2}$
4	0	1	0 $\frac{1}{4}$
5	1	0	1 $\frac{1}{4}$
6	1	3	37 $\frac{1}{2}$
7	1	2	1
8	0	3	8 $\frac{1}{4}$
9	3	1	14 $\frac{1}{4}$
<i>Total</i>	<i>16</i>	<i>2</i>	<i>11$\frac{1}{2}$</i>



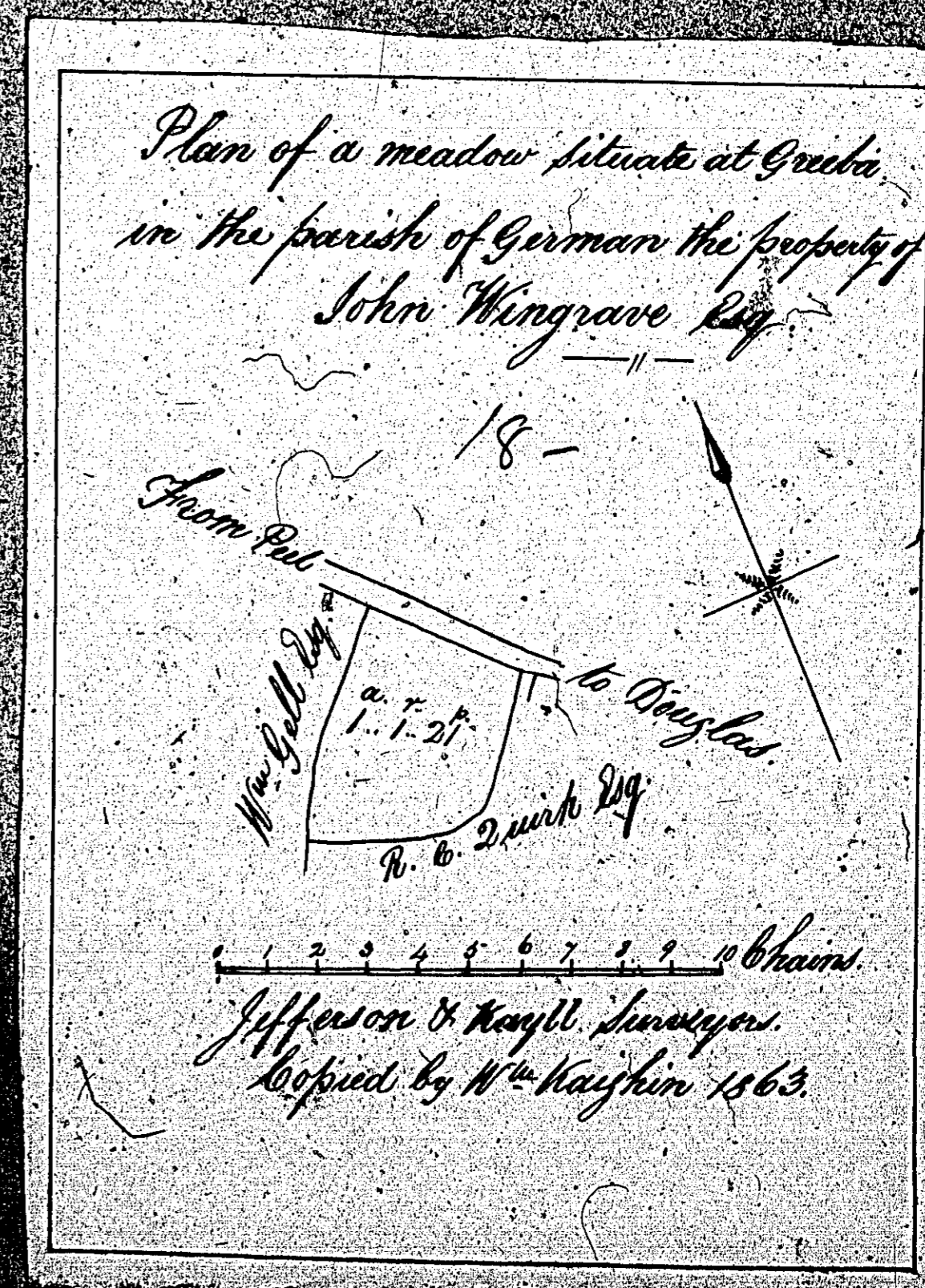

Scale 0 1 2 3 4 5 6 7 8 9 10 Chains
Draft by John Faragher, 1833.
Copied by Wm. Faragher, 1863.

ISLE OF MAN GOVERNMENT: GENERAL REGISTRY

ASYLUM PLANS: PARISH OF GERMAN

Originals monotone

1:23




ISLE OF MAN GOVERNMENT: GENERAL REGISTRY

ASYLUM PLANS: PARISH OF GERMAN

Original monotone

1:23

*Plan and survey of part
of the estate of Sir John
Adair in the parish of German
the property of
Wm. Miller Esq.
1863 by Sam. Kelly*



Contents

1	4	12	8
2	8	2	38 1/4
3	0	2	6
4	1	2	14
5	3	1	11
6	1	3	10
7	2	2	7 1/2
8	1	3	11 1/2
9	1	1	13
10	1	2	22 1/2
11	2	1	34 1/4
12	2	0	15 1/2
13	0	1	51
14	1	3	17 1/2
15	1	3	38
16	1	2	15 1/2
17	2	1	54
18	0	3	17 1/2
19	2	1	6 1/4
<i>Sum</i>	<i>2</i>	<i>1</i>	<i>6 1/4</i>
<i>Sum</i>	<i>2</i>	<i>1</i>	<i>35 1/2</i>



Wm. Miller Esq.

Sam. Kelly

The following two
plans are both
numbered

20

ISLE OF MAN GOVERNMENT: GENERAL REGISTRY

ASYLUM PLANS: PARISH OF GERMAN

Original monotone

1:23

