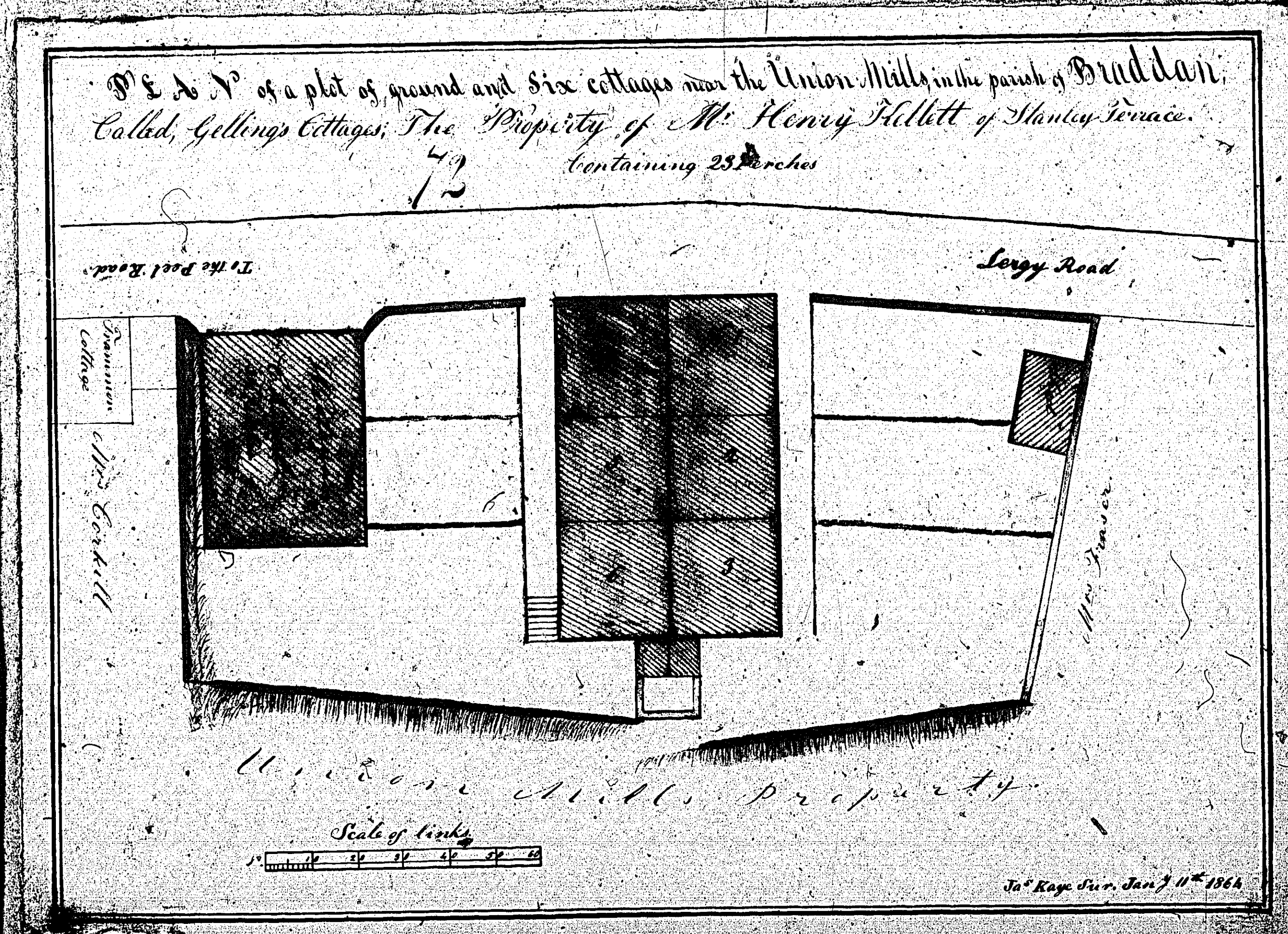
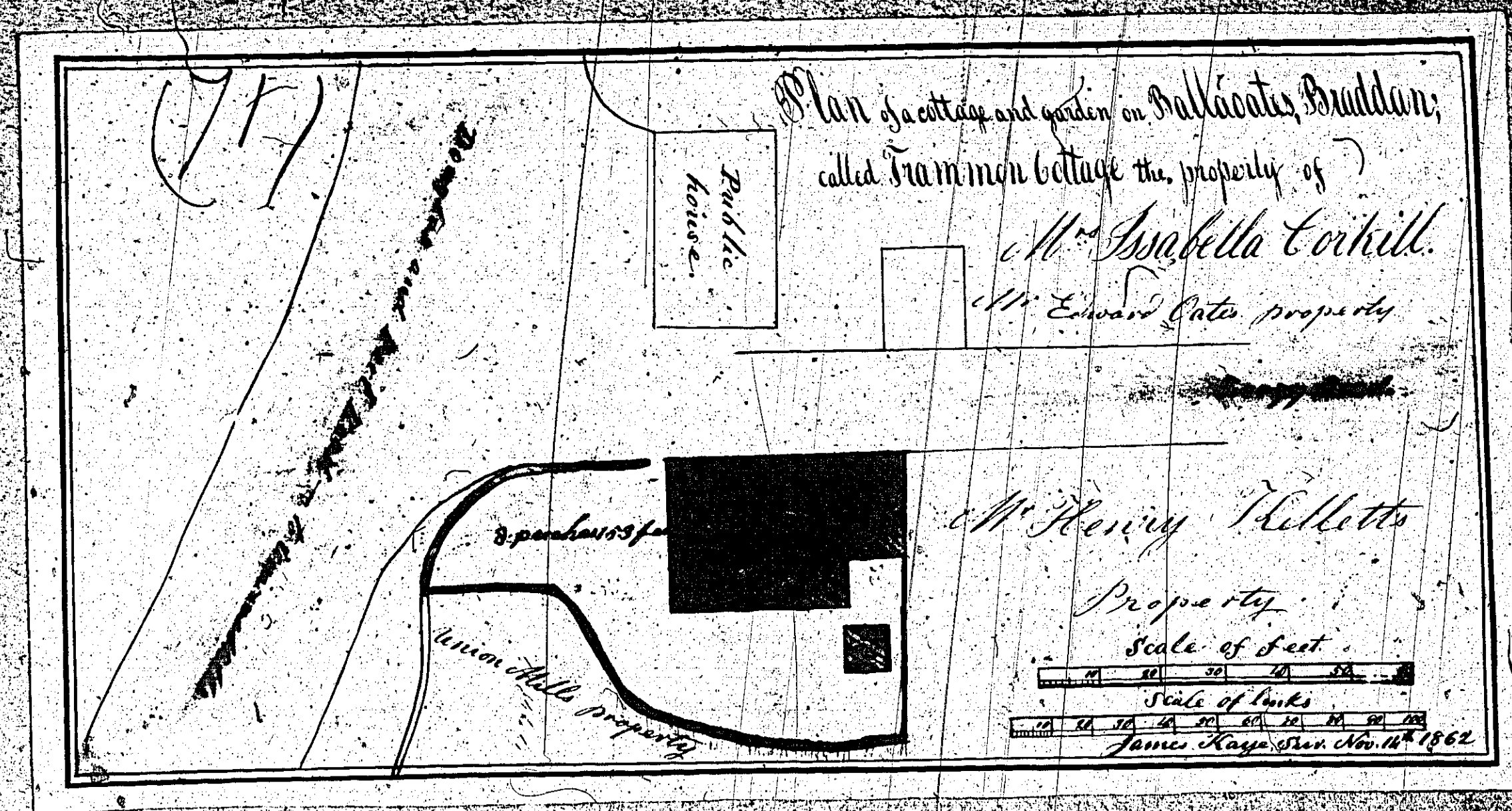


ISLE OF MAN GOVERNMENT: GENERAL REGISTRY

ASYLUM PLANS: PARISH OF BRADDAN

Originals coloured

1:23






ISLE OF MAN GOVERNMENT: GENERAL REGISTRY

ASYLUM PLANS: PARISH OF BRADDAN

Original coloured

1:23







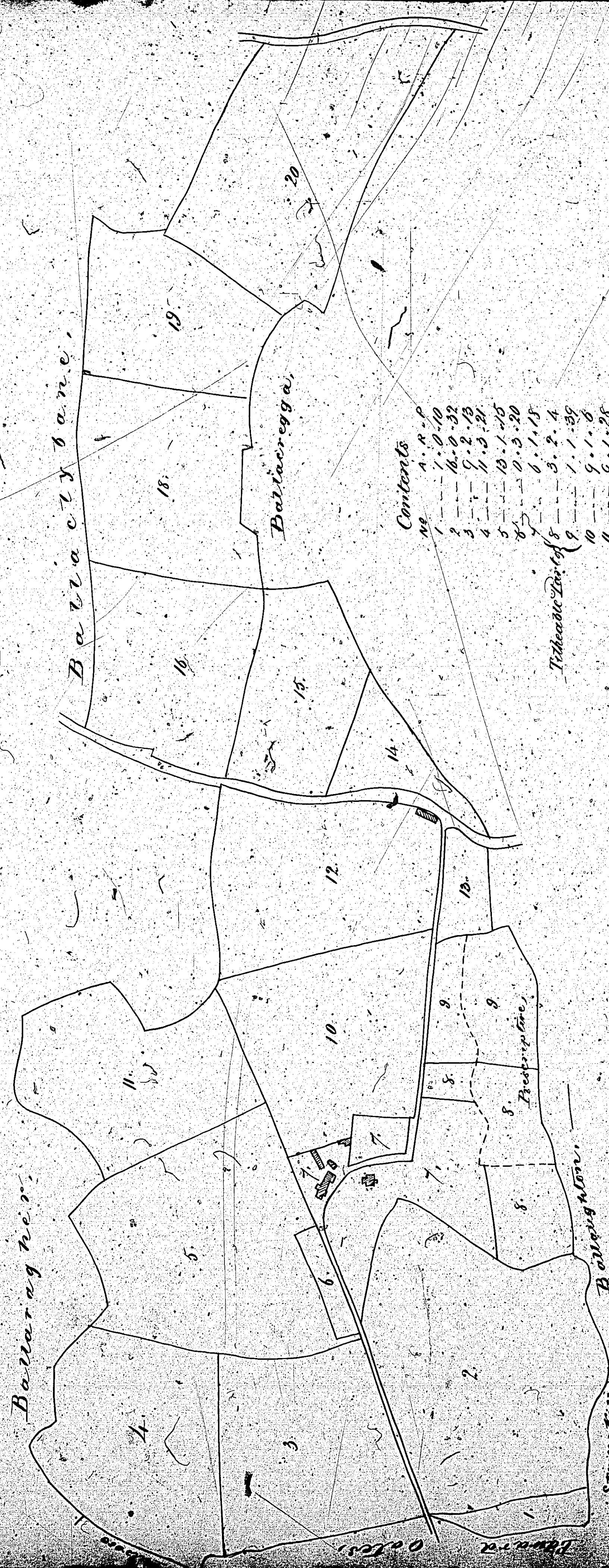


ISLE OF MAN GOVERNMENT: GENERAL REGISTRY  
 ASYLUM PLANS: PARISH OF BRADDAN

Original monotone

1:23

*Belonging to Senhouse Wilson Esq.*



*Contents*

1	1.0.10
2	1.0.32
3	9.2.13
4	4.3.21
5	13.1.16
6	0.3.20
7	0.1.18
8	5.2.4
9	1.1.29
10	9.1.28
11	10.2.1
12	1.1.35
13	2.3.33
14	6.1.17
15	8.2.6
16	0.0.0
17	9.1.33
18	1.1.11
19	13.3.18
20	1.0.12
<i>Public House 1.0.12</i>	
<i>Public House 0.3.24</i>	
<i>Public House 1.3.11</i>	
<i>Public House 2.2.25</i>	
<i>Public House 4.2.0</i>	
<b>Total</b>	<b>149.3.33</b>

*Scale - 4 Chains to an Inch*

*Copied from Plan 1954  
 James Morris Surveyor*







ISLE OF MAN GOVERNMENT: GENERAL REGISTRY

ASYLUM PLANS: PARISH OF BRADDAN

Originals monotone

1:23

