

ISLE OF MAN GOVERNMENT: GENERAL REGISTRY

ASYLUM PLANS: PARISH OF BRADDAN

Original coloured

1:23

Plan of Westside Paper Mill property in the Estate of  
Ballacalin in the parish of Braddan, the property of  
Mr James Conner and Mr John Lewis

82

Public Road to Bart Ballacalin

Road to Paper Mill

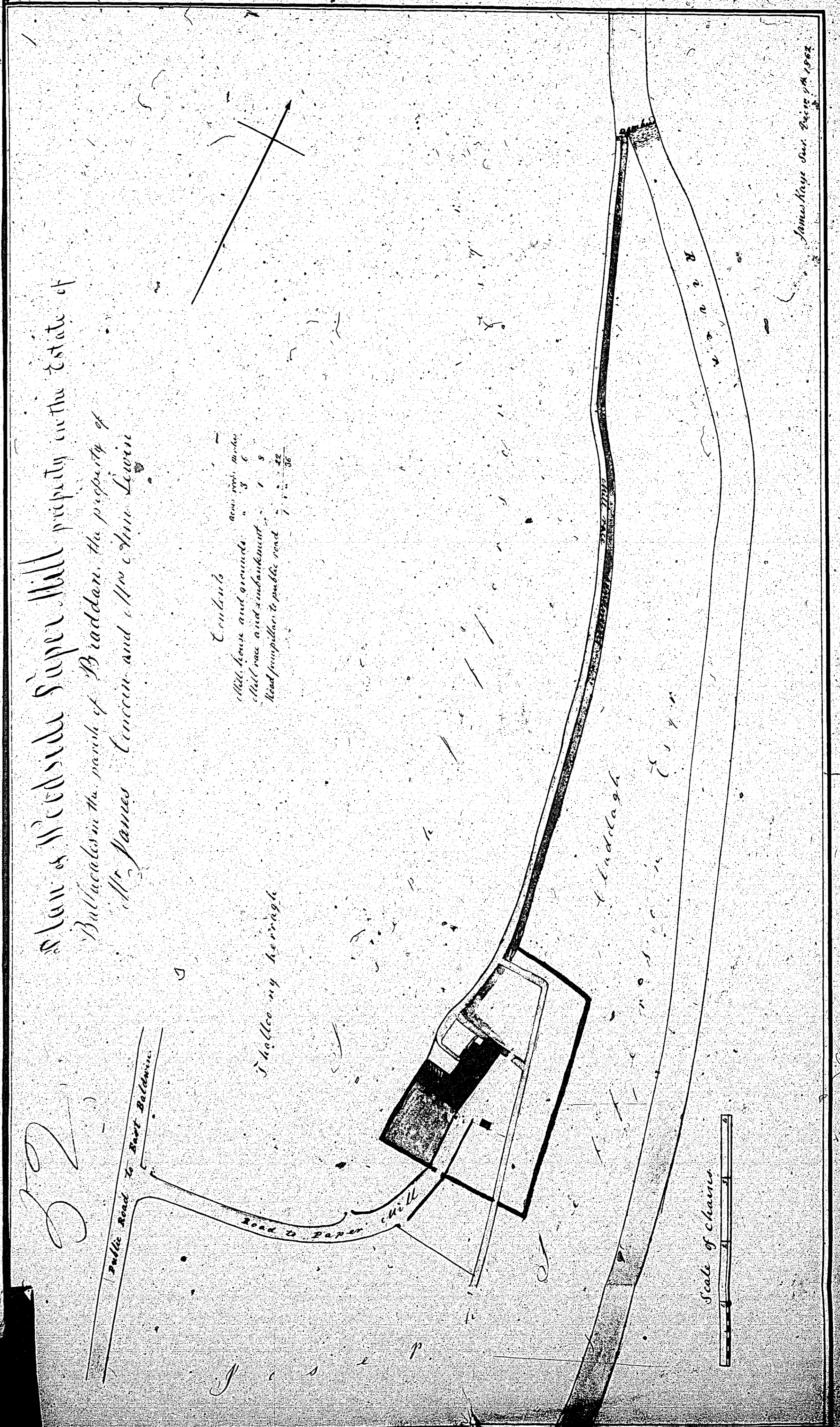
Thatched by herriagh

Lindlagh

Contents  
Mill house and grounds 200 0 0  
Mill race and surrounding 1 0 0  
Road from mill to public road 1 0 0

Scale of chains

James Conner and John Lewis



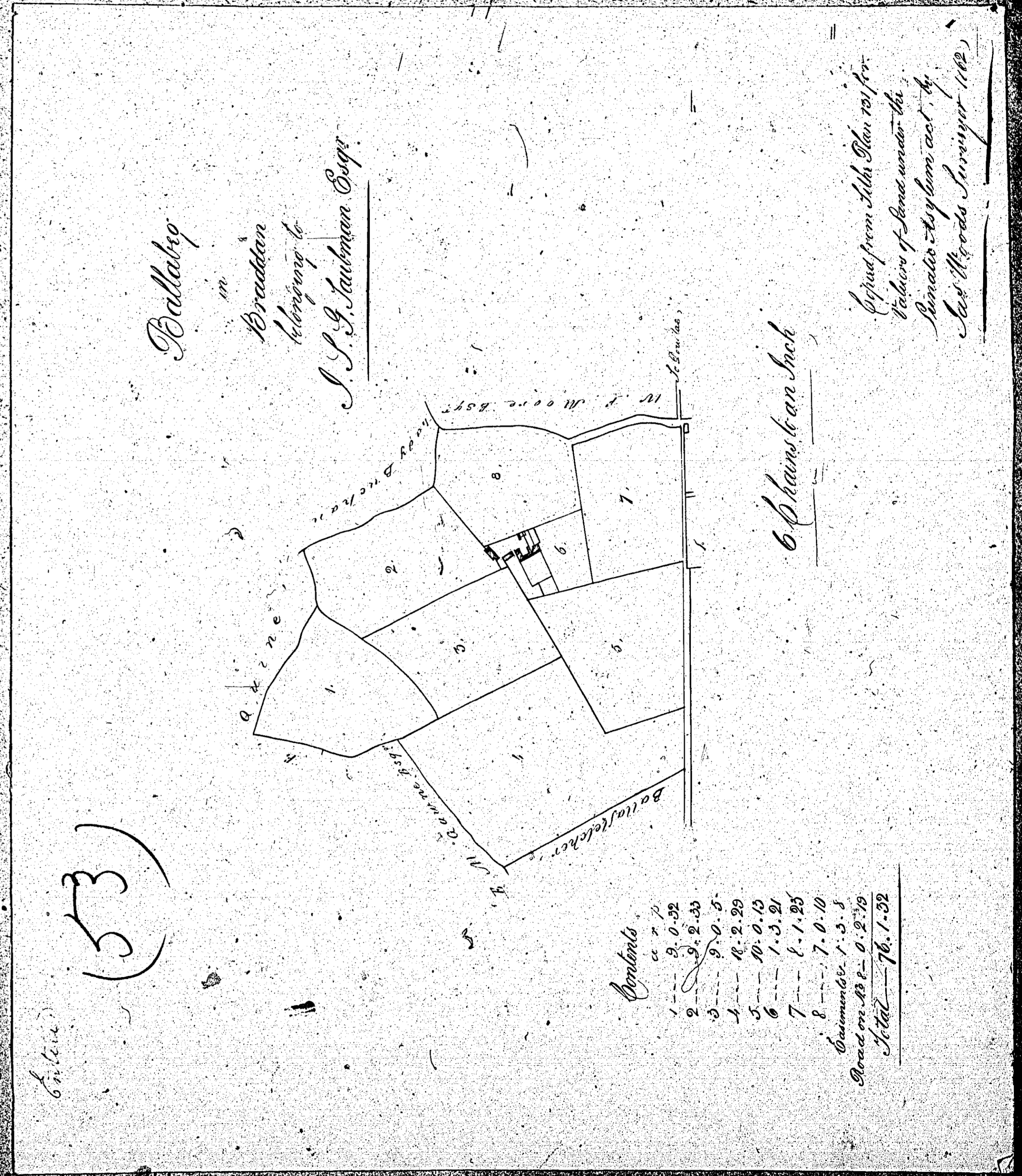


ISLE OF MAN GOVERNMENT: GENERAL REGISTRY

ASYLUM PLANS: PARISH OF BRADDAN

Original monotone

1:23



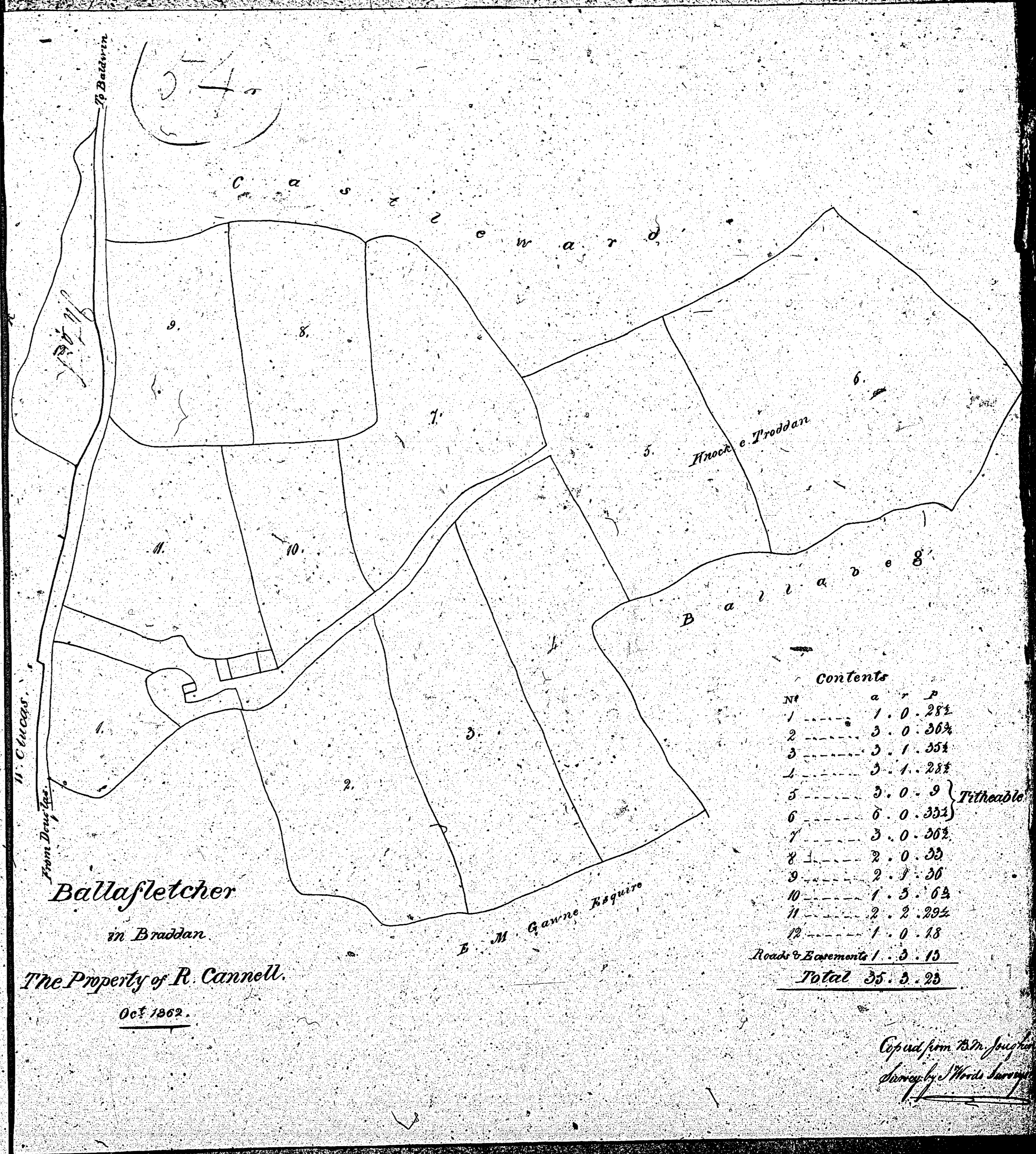


ISLE OF MAN GOVERNMENT: GENERAL REGISTRY

ASYLUM PLANS: PARISH OF BRADDAN

Original monotone

1:23



Contents	
No	Acres
1	1.0.28
2	3.0.36
3	3.1.55
4	3.1.28
5	3.0.9
6	6.0.33
7	3.0.36
8	2.0.33
9	2.3.36
10	1.5.63
11	2.2.28
12	1.0.18
Roads & Enclosures	1.3.15
<b>Total</b>	<b>35.3.23</b>

*Ballaletcher*  
in Braddan.  
The Property of R. Cannell.  
Oct 1862.

*Copied from B.M. Survey  
Surveyed by W. H. Storer*

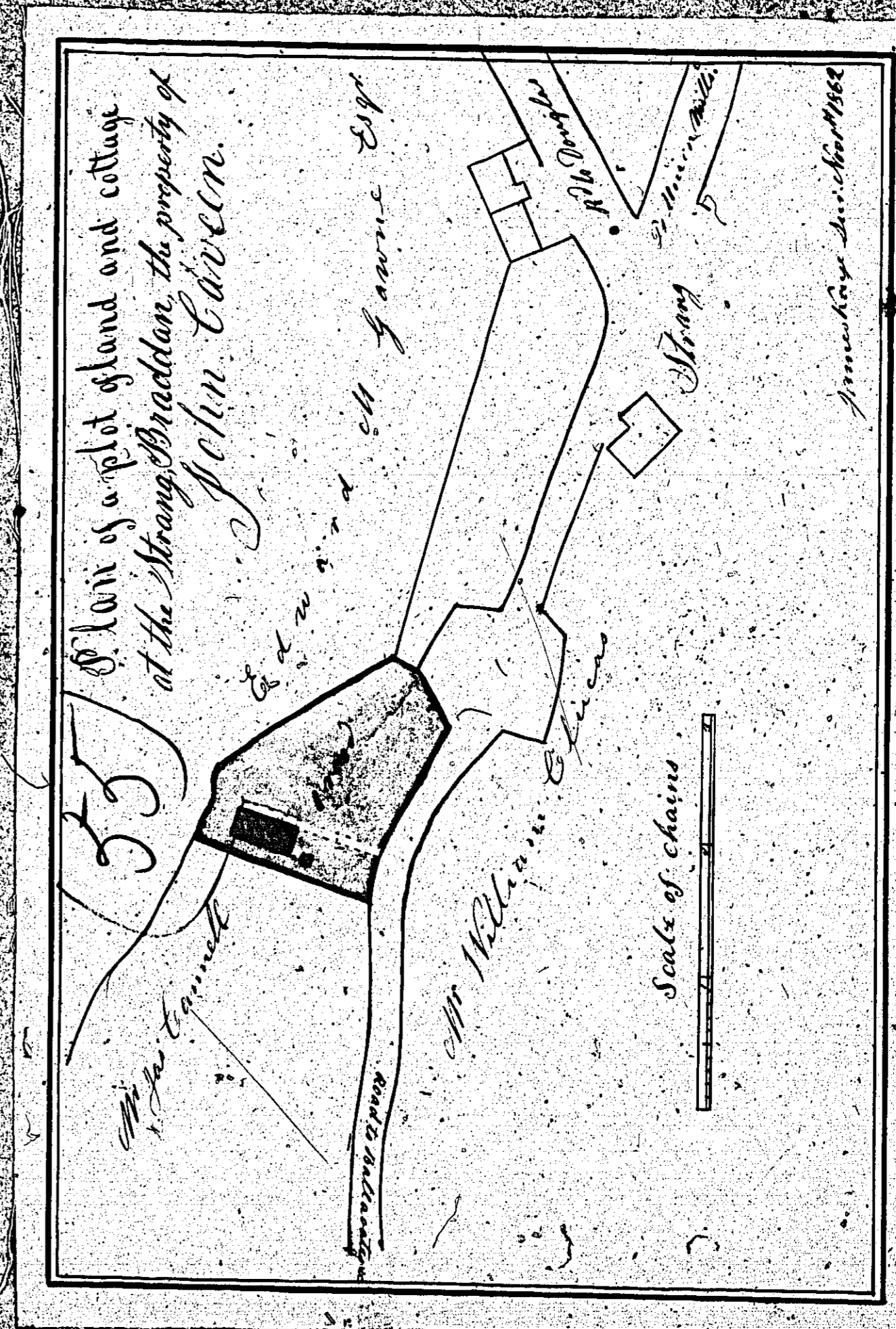


ISLE OF MAN GOVERNMENT: GENERAL REGISTRY

ASYLUM PLANS: PARISH OF BRADDAN

Original coloured

1:23



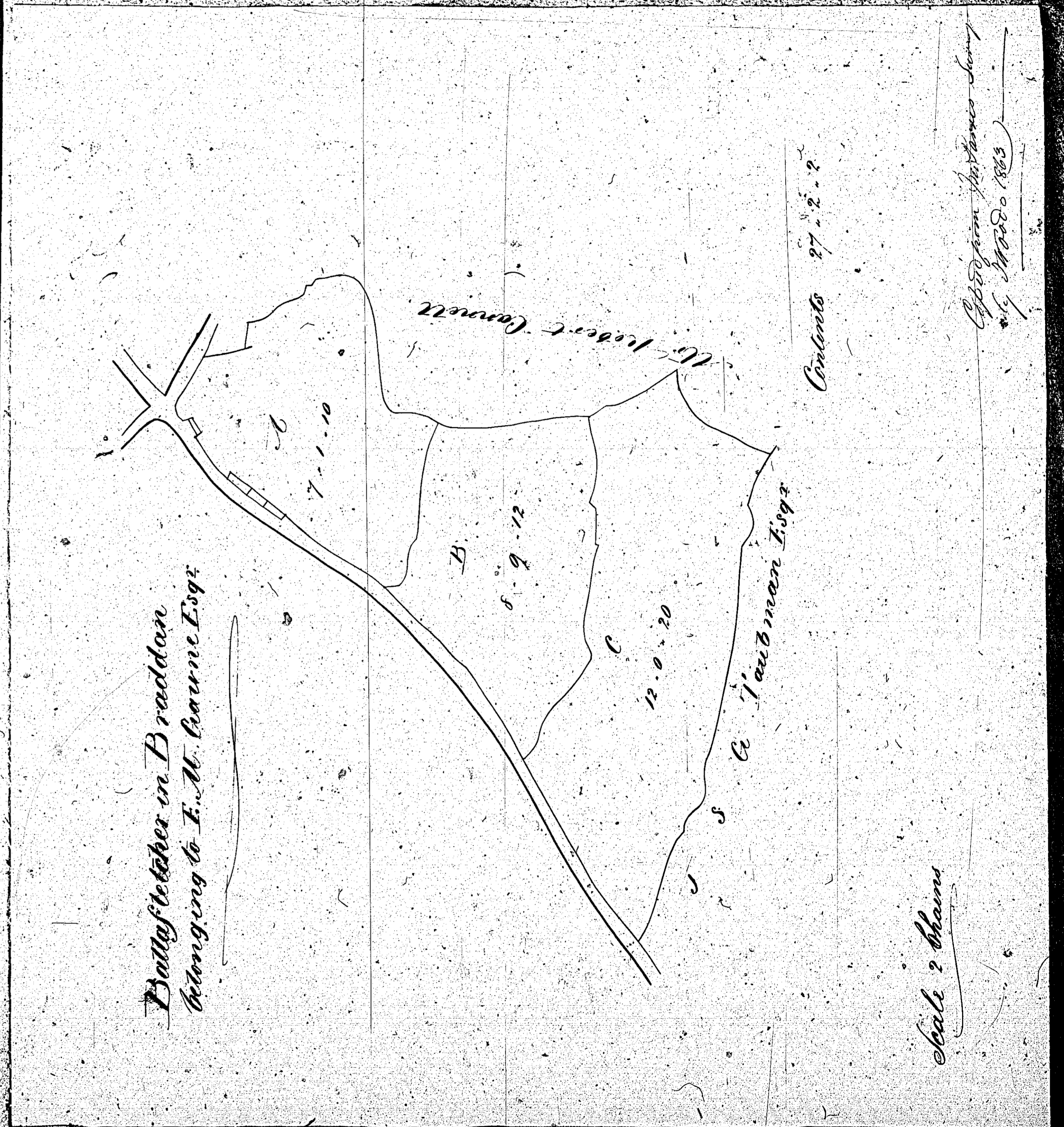


ISLE OF MAN GOVERNMENT: GENERAL REGISTRY

ASYLUM PLANS: PARISH OF BRADDAN

Original monotone

1:23





ISLE OF MAN GOVERNMENT: GENERAL REGISTRY

ASYLUM PLANS: PARISH OF BRADDAN

Original coloured

1:23

