

ISLE OF MAN GOVERNMENT: GENERAL REGISTRY

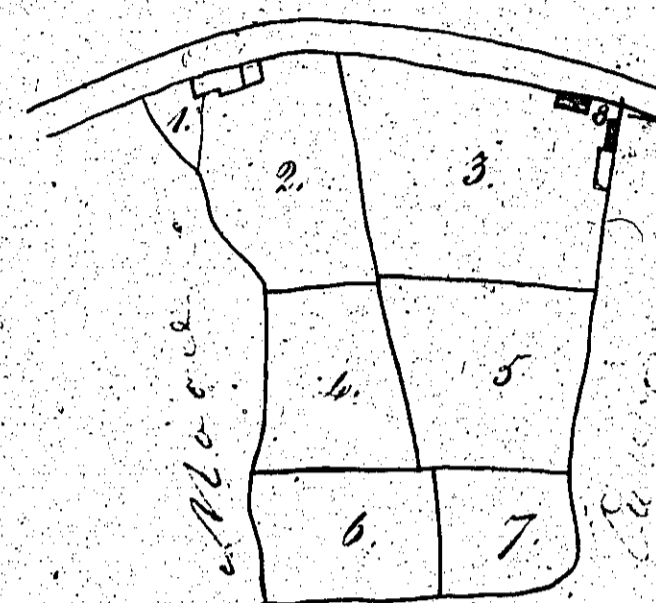
ASYLUM PLANS: PARISH OF ARBORY

Originals monotone

1:23

103

Colby Moor  
in Arbory  
belonging to *Stoney*



*Contents*

No.	ac.	r.	p.
1	0	0	11
2	0	3	12
3	1	1	7 1/2
4	0	2	15
5	0	3	23
6	0	2	20
7	0	0	33
8	0	0	2 1/2
<b>Total</b>	<b>1</b>	<b>2</b>	<b>4</b>

Scale 3 Chains to an Inch


Copied from Plan 42  
by Woods 1883

Property in Arbory  
belonging to John Bridson  
1863.

104

*Contents*

No.	ac.	r.	p.
1	2	0	7
2	1	0	22
3	1	0	15
4	1	0	7 1/2
5	1	1	16
6	0	2	8
7	0	2	10
8	0	0	29
<b>Total</b>	<b>8</b>	<b>0</b>	<b>1</b>



Scale 3 Chains to an Inch

Copied from Plans 3, 122, by  
James Wood's Surveyor

F. Radcliffe to Arbory

ISLE OF MAN GOVERNMENT: GENERAL REGISTRY

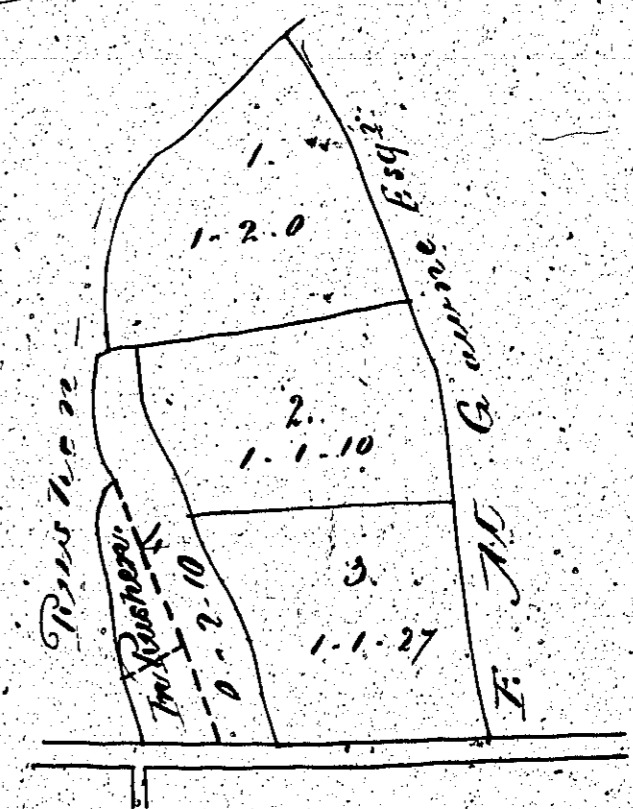
ASYLUM PLANS: PARISH OF ARBORY

Original monotone

1:23

105

*Colby Moor in Arbory  
belonging to M. Dawson Esq.*



*Contents a.s.p.  
to 2.7.  
3*

*Scale 3 Chains*

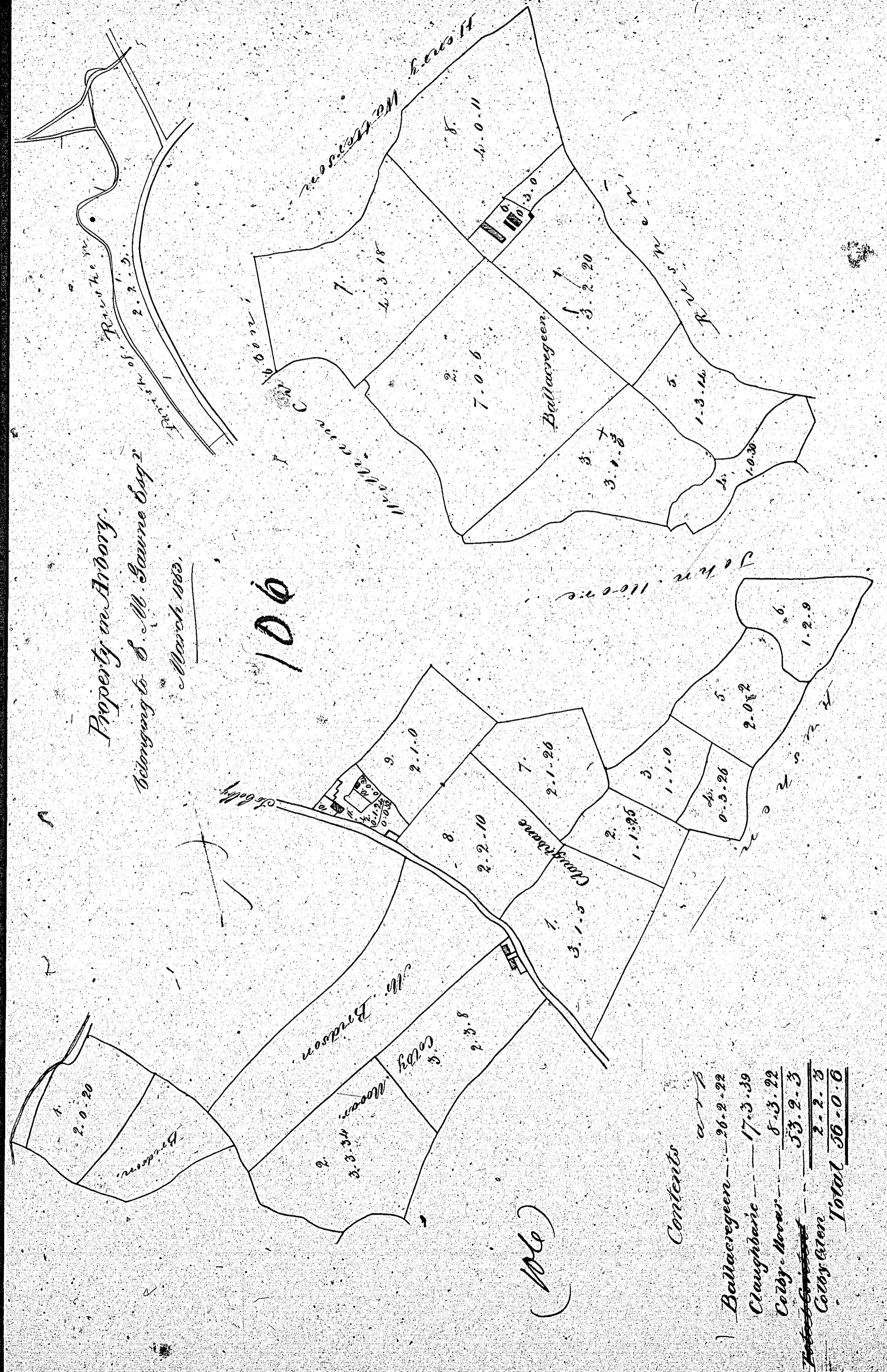
*Copied from plan 125  
G. Maguire 1863*

ISLE OF MAN GOVERNMENT: GENERAL REGISTRY

ASYLUM PLANS: PARISH OF ARBORY

Original monotone

1:23

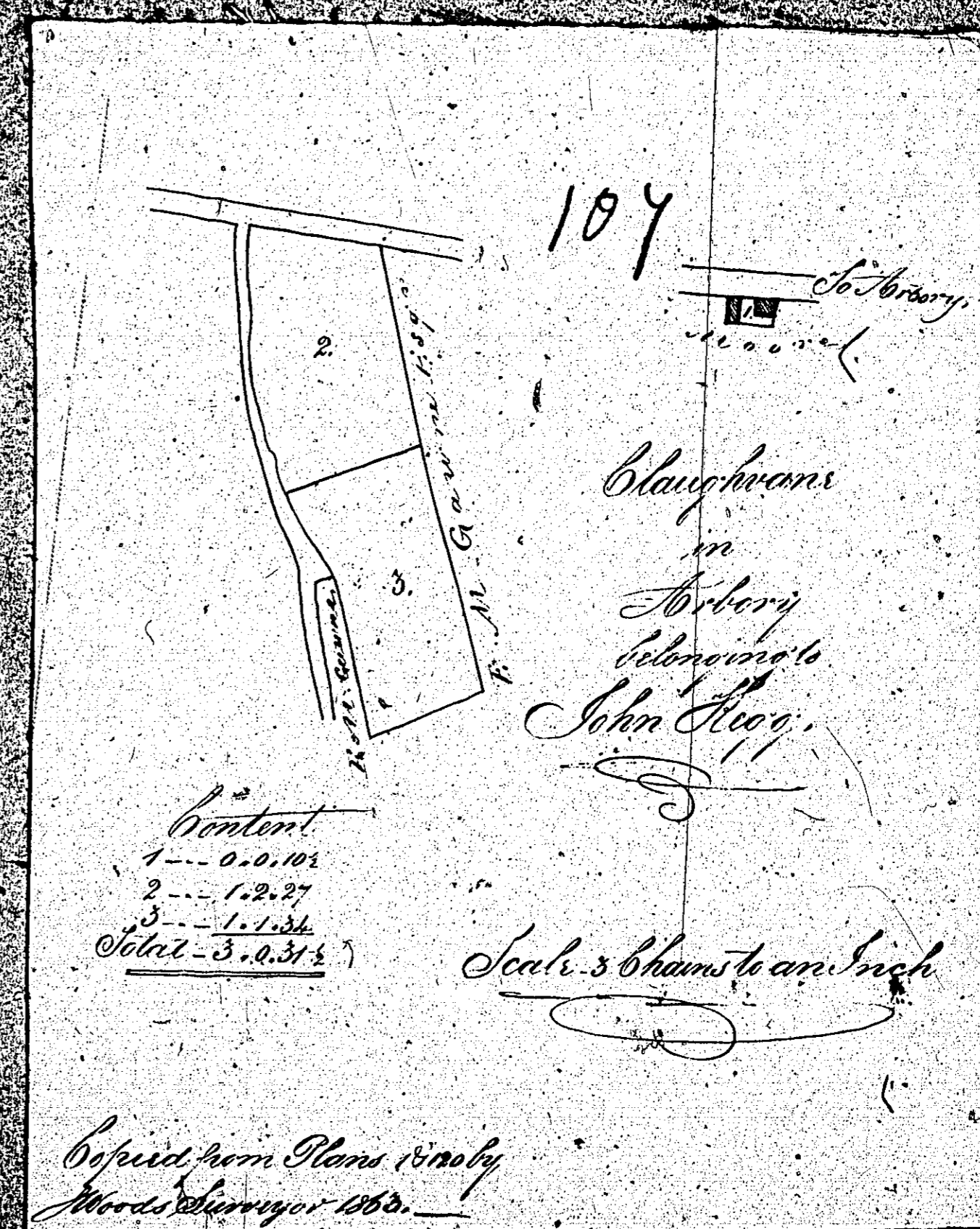


ISLE OF MAN GOVERNMENT: GENERAL REGISTRY

ASYLUM PLANS: PARISH OF ARBORY


Original monotone

1:23



108

Colby in Arbory  
Belonging to R. Fenwick  
1853



Contents of the

Scale 3 Chains to an Inch

Wells & Wood Surveyors

ISLE OF MAN GOVERNMENT: GENERAL REGISTRY

ASYLUM PLANS: PARISH OF ARBORY

Original monotone

1:23

**END OF VOLUME**