








# Legend

## Planning and Extension Areas




-  Planning Permission
-  Buffer Around Mineral Workings
-  Minerals Safeguarding Area
-  Buffer Zone Around Mineral Safeguarding Area

-  Other
-  Sand and Gravel Operation
-  Hard Rock Quarry




 Fault

 Peat






## Sand and Gravel

-  Orrisdale Formation
-  Point of Ayre Formation
-  Jurby Formation





## Limestone

-  Balladoole Formation
-  Knockrushen Formation
-  Derbyhaven Formation (Containing Sandwich Member)

## Manx Group

-  Maughold Formation
-  South Barrule Formation
-  Quartz Arenite In Maughold
-  Injerebreck Formation
-  Creg Agneash

## Igneous

-  Poortown Dolorite
-  Foxdale Granite
-  Oatlands Granite
-  Dhoon Granite