














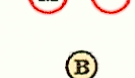






ISLE OF MAN PLANNING SCHEME

(FOXDALE LOCAL PLAN)
ORDER 1999

Key


-  PREDOMINANTLY RESIDENTIAL USE
-  LIGHT INDUSTRIAL USE
-  TOURIST ACCOMMODATION AND LEISURE
-  MIXED USE
Ind/Ret - Light Industrial and Retail
-  AREA FOR RECLAMATION
-  OPEN SPACE FOR PARTICULAR PURPOSES
Wd - Private Woodland or Parkland, POS - Public Open Space
PF - Playing Field
-  AREA OF BUILDINGS FOR CIVIC, CULTURAL &
OTHER SPECIAL USE -
PS - Primary School, W - Worship
-  PLANTATIONS OWNED BY THE DEPARTMENT OF
AGRICULTURE, FISHERIES AND FORESTRY
-  OPEN SPACE
-  DEVELOPMENT AREA (See Written Statement)
-  WATER COURSE / FEATURE
-  EXTENT OF NATURE CONSERVATION ZONE
(Zone lies to West and South of this line)
-  PARISH BOUNDARY
-  EXTENT OF SCHEME AREA
-  PRINCIPAL TRAFFIC ROUTES
-  PRIMARY OVERHEAD EXTRA HIGH TENSION LINES /
ELECTRIC SUB STATION
-  ANCIENT MONUMENTS & SITES OF
ARCHAEOLOGICAL INTEREST
-  BUILDING(S) OF INTEREST
-  SITE OF INTEREST FOR NATURE CONSERVATION
-  EXISTING REGISTERED BUILDING
(See Protected Buildings Register)



Scale

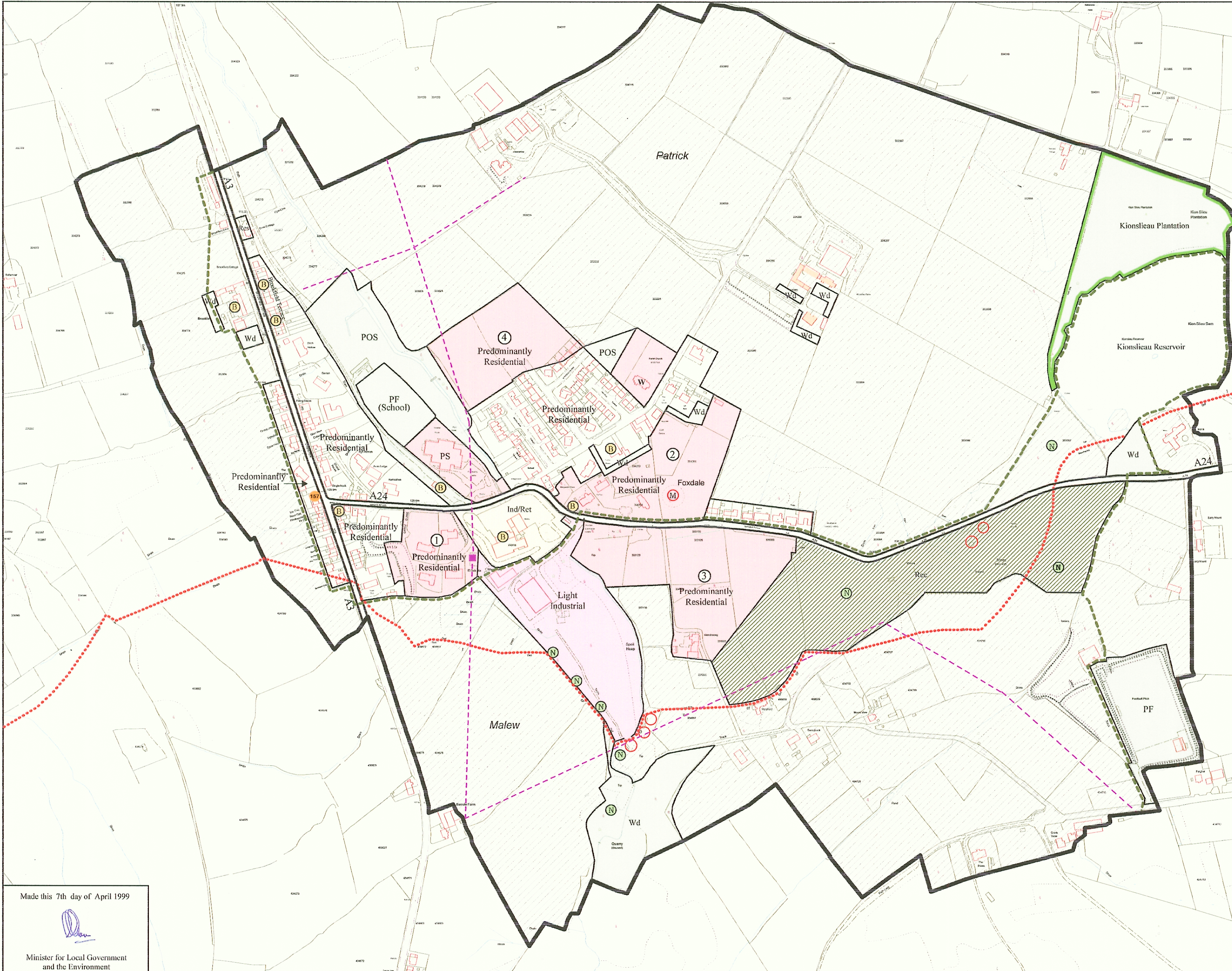



© Copyright Department of Local Government and the Environment, Isle of Man 1999.
Unauthorised Reproduction Infringes Copyright.

Department of Local Government
and the Environment
Rheynn Reiltys Ymyedagh as y Chymmyltaght

Reilys Eilan Vannin

Office of Planning
Murray House
Mount Havelock
DOUGLAS
Isle of Man

April 1999



Made this 7th day of April 1999

Minister for Local Government
and the Environment